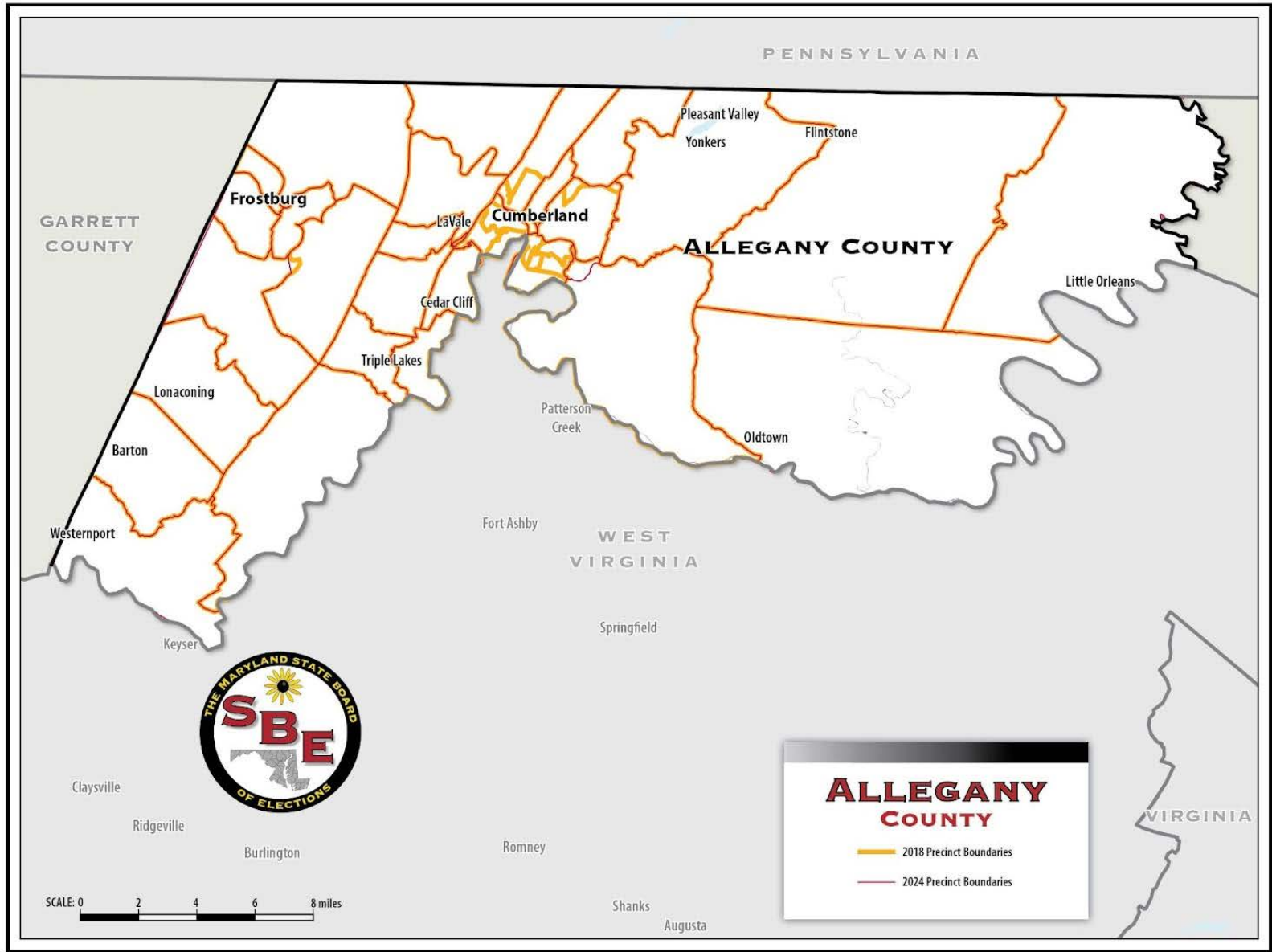


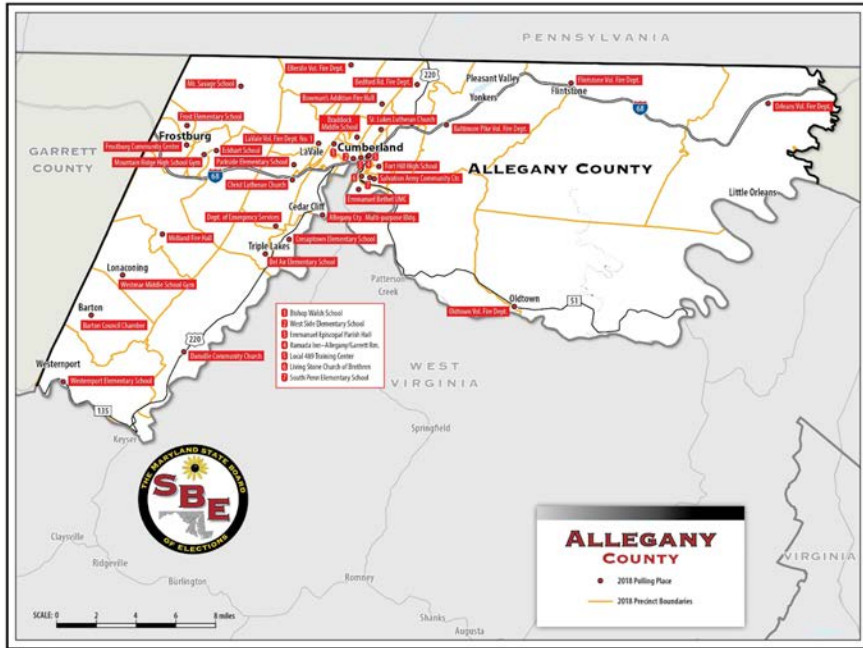
ALLEGANY COUNTY

Building, Precinct, Polling Place Comparison 2018 to 2024

	2018	2024
NUMBER OF INDIVIDUAL BUILDINGS	36	28
NUMBER OF PRECINCTS	37	30
NUMBER OF POLLING PLACES	36	28

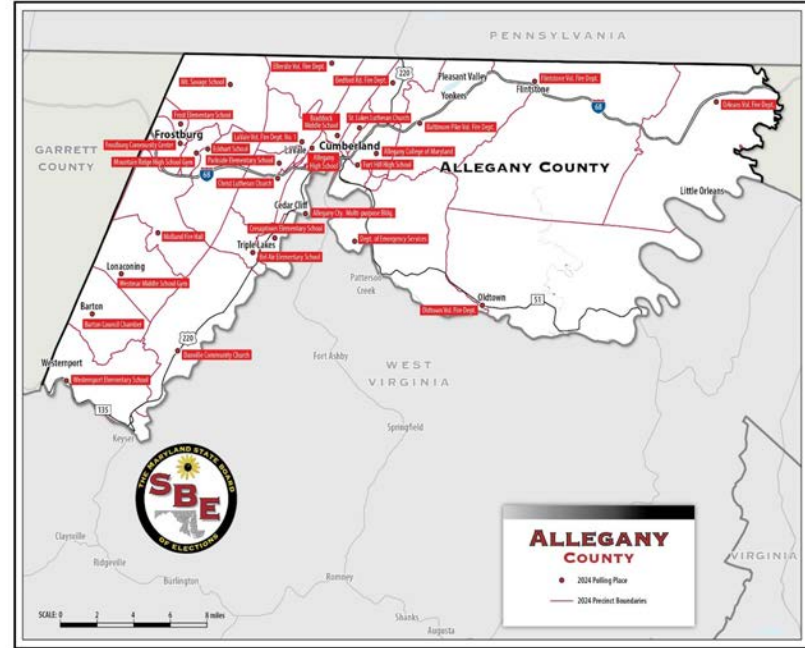


2018 Precinct and Polling Places



Created 2023-11-28

2024 Precincts and Polling Places



Created 2023-11-18

Plan to Maximize Voter Participation in County

“We have made every attempt to locate the polling places where the majority of voters are located and are utilizing public buildings whenever possible. Most polling places are ADA compliant. If a polling place is not ADA compliant, a letter is sent to every voter in the precinct explaining the deficiencies and we offer the option of an alternate polling place, a mail-in ballot, or early voting options. Polling places are near public transportation wherever possible. If there is a precinct that does not have a polling place, we will send a letter with an explanation and offer the voter other options in voting such as a mail-in ballot or early voting. Specimen ballots are sent to every voter before each primary and general election telling them their polling place location as well as hours of voting.”

2024 Polling Locations

PRECINCT	POLLING PLACE	ADDRESS	CITY	ZIP	SUITABLE FOR ELECTION	LOCATED NEAR MAJORITY OF VOTERS	ADA COMPLIANT	PUBLIC BUILDING	PUBLIC BUILDING TYPE	POLLING PLACE IN PRECINCT	PRECINCT WHERE POLLING PLACE IS LOCATED
1000	ORLEANS VOLUNTEER FIRE DEPT.	12210 ORLEANS ROAD, NE	LITTLE ORLEANS	21766	YES	YES	NO	YES	FIRE DEPARTMENT	YES	N/A
2000	OLDTOWN VOLUNTEER FIRE DEPT.	18712 OLDTOWN ROAD SE	OLDTOWN	21555	YES	YES	YES	YES	FIRE DEPARTMENT	YES	N/A
3000	FLINTSTONE VOLUNTEER FIRE DEPARTMENT	21701 FLINTSTONE DRIVE NE	FLINTSTONE	21530	YES	YES	YES	YES	FIRE DEPARTMENT	YES	N/A
4000	FORT HILL HIGH SCHOOL	500 GREENWAY AVENUE	CUMBERLAND	21502	YES	YES	YES	YES	SCHOOL	YES	N/A
5000	BRADDOCK MIDDLE SCHOOL	909 HOLLAND STREET	CUMBERLAND	21502	YES	YES	YES	YES	SCHOOL	YES	N/A
6005	ALLEGANY HIGH SCHOOL	900 SETON DRIVE	CUMBERLAND	21502	YES	YES	YES	YES	SCHOOL	YES	N/A
6006	ALL. CTY. MULTI-PURPOSE BLDG.	11490 MOSS AVENUE SW	CUMBERLAND	21502	YES	YES	YES	YES	COUNTY BUILDING	YES	N/A
7001	CRESAPTOWN ELEMENTARY SCHOOL	13202 SIXTH AVENUE, SW	CRESAPTOWN	21502	YES	YES	YES	YES	SCHOOL	YES	N/A
7002	BEL AIR ELEMENTARY SCHOOL	14401 BARTON BLVD., SW	CUMBERLAND	21502	YES	YES	YES	YES	SCHOOL	YES	N/A
8000	WESTERNPORT ELEM. SCHOOL	172 CHURCH STREET	WESTERNPORT	21562	YES	YES	YES	YES	SCHOOL	YES	N/A

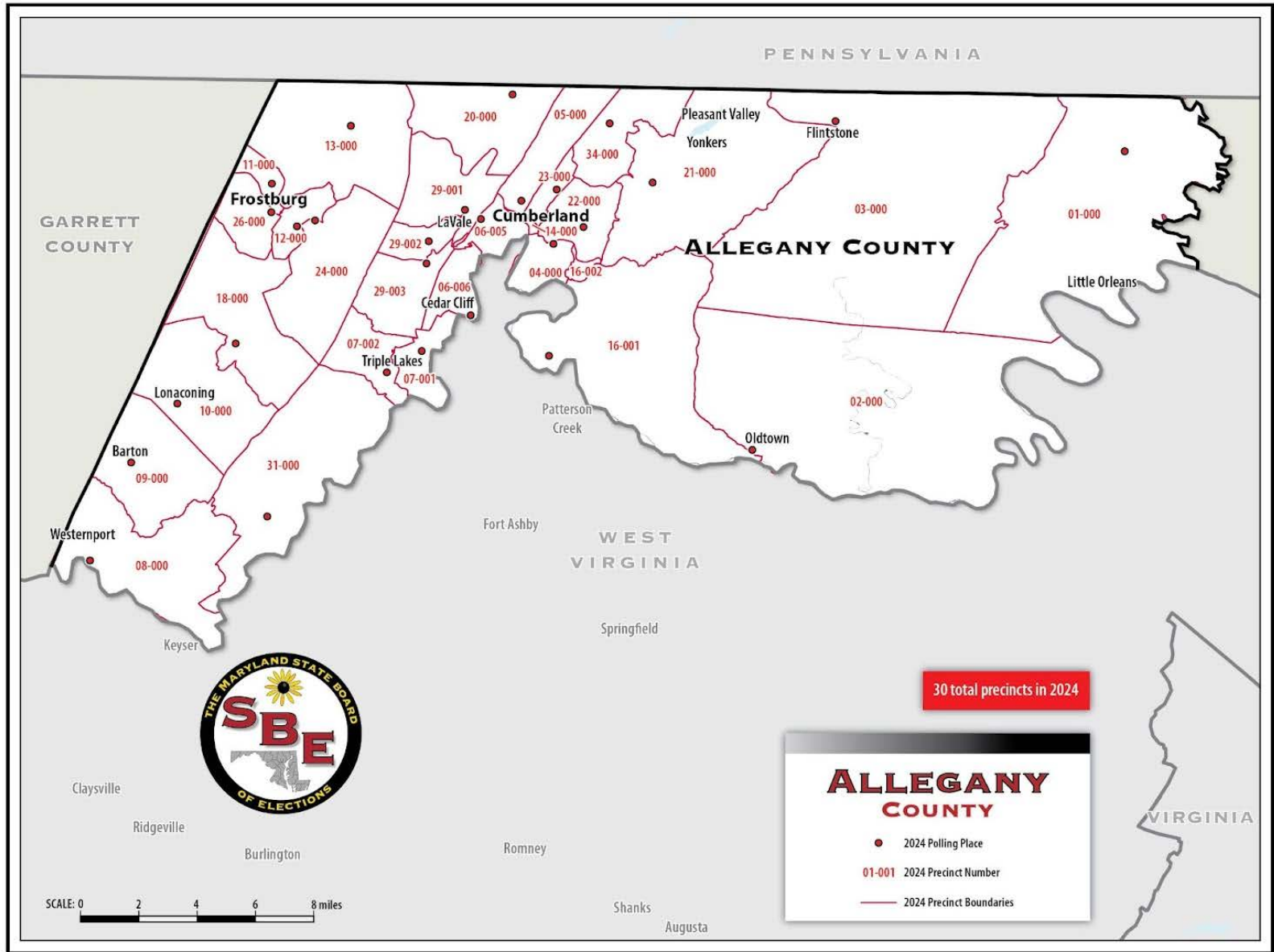
PRECINCT	POLLING PLACE	ADDRESS	CITY	ZIP	SUITABLE FOR ELECTION	LOCATED NEAR MAJORITY OF VOTERS	ADA COMPLIANT	PUBLIC BUILDING	PUBLIC BUILDING TYPE	POLLING PLACE IN PRECINCT	PRECINCT WHERE POLLING PLACE IS LOCATED
9000	BARTON COUNCIL CHAMBER	19018 LEGISLATIVE ROAD, SW	BARTON	21521	YES	YES	YES	YES	CITY BUILDING	YES	N/A
10000	WESTMAR MIDDLE SCHOOL GYM	16915 LOWER GEORGES CREEK ROAD, SW	LONACONING	21539	YES	YES	YES	YES	SCHOOL	YES	N/A
11000	FROST ELEMENTARY SCHOOL	260 SHAW STREET	FROSTBURG	21532	YES	YES	YES	YES	SCHOOL	YES	N/A
12000	MOUNTAIN RIDGE HIGH SCHOOL GYM	100 DR. NANCYS. GRASMICK LANE	FROSTBURG	21532	YES	YES	YES	YES	SCHOOL	YES	N/A
13000	MT. SAVAGE SCHOOL	13201 NEW SCHOOL ROAD, NW	MT. SAVAGE	21545	YES	YES	YES	YES	SCHOOL	YES	N/A
14000	BRADDOCK MIDDLE SCHOOL	909 HOLLAND STREET	CUMBERLAND	21502	YES	YES	YES	YES	SCHOOL	NO	5000
16001	DEPARTMENT OF EMERGENCY SERVICES	11400 PPG ROAD SE	CUMBERLAND	21502	YES	YES	YES	YES	COUNTY BUILDING	YES	N/A
16002	DEPARTMENT OF EMERGENCY SERVICES	11400 PPG ROAD SE	CUMBERLAND	21502	YES	YES	YES	YES	COUNTY BUILDING	NO	16001
18000	MIDLAND FIRE HALL	14823 BROADWAY AVE SW	MIDLAND	21532	YES	YES	YES	YES	FIRE DEPARTMENT HALL	YES	N/A

PRECINCT	POLLING PLACE	ADDRESS	CITY	ZIP	SUITABLE FOR ELECTION	LOCATED NEAR MAJORITY OF VOTERS	ADA COMPLIANT	PUBLIC BUILDING	PUBLIC BUILDING TYPE	POLLING PLACE IN PRECINCT	PRECINCT WHERE POLLING PLACE IS LOCATED
20000	ELLERSLIE VOLUNTEER FIRE DEPARTMENT	14200 ELLERSLIE ROAD NW	ELLERSLIE	21529	YES	YES	YES	YES	FIRE DEPARTMENT	YES	N/A
21000	BALTIMORE PIKE VOL. FIRE DEPT.	15010 BALTIMORE PIKE, NE	CUMBERLAND	21502	YES	YES	YES	YES	FIRE DEPARTMENT	YES	N/A
22000	ALLEGANY COLLEGE OF MARYLAND	12401 WILLOWBROOK RD SE, CE RM 14	CUMBERLAND	21502	YES	YES	YES	YES	COLLEGE	YES	N/A
23000	ST. LUKES LUTHERAN CHURCH	1601 FREDERICK STREET	CUMBERLAND	21502	YES	YES	YES	NO	CHURCH	YES	N/A
24000	ECKHART SCHOOL	17000 NATIONAL HIGHWAY, SW	ECKHART	21528	YES	YES	YES	YES	SCHOOL	YES	N/A
26000	FROSTBURG COMMUNITY CENTER	27 WATER STREET	FROSTBURG	21532	YES	YES	YES	YES	COMMUNITY CENTER	YES	N/A
29001	LAVALE VOL. FIRE DEPART #1	421 NATIONAL HIGHWAY	LAVALE	21502	YES	YES	YES	YES	FIRE DEPARTMENT	YES	N/A
29002	PARKSIDE ELEMENTARY SCHOOL	50 PARKSIDE BLVD.	LAVALE	21502	YES	YES	YES	YES	SCHOOL	YES	N/A
29003	CHRIST LUTHERAN CHURCH	1222 VOCKE RD	LAVALE	21502	YES	YES	YES	NO	CHURCH	YES	N/A

PRECINCT	POLLING PLACE	ADDRESS	CITY	ZIP	SUITABLE FOR ELECTION	LOCATED NEAR MAJORITY OF VOTERS	ADA COMPLIANT	PUBLIC BUILDING	PUBLIC BUILDING TYPE	POLLING PLACE IN PRECINCT	PRECINCT WHERE POLLING PLACE IS LOCATED
31000	DANVILLE COMMUNITY CHURCH	18800 MIDDLE RIDGE ROAD, SW	RAWLINGS	21557	YES	YES	YES	NO	CHURCH	YES	N/A
34000	BEDFORD RD. FIRE DEPARTMENT	13200 BEDFORD RD. NE	CUMBERLAND	21502	YES	YES	YES	YES	FIRE DEPARTMENT	YES	N/A

Additional Information for Polling Locations Not in Precinct

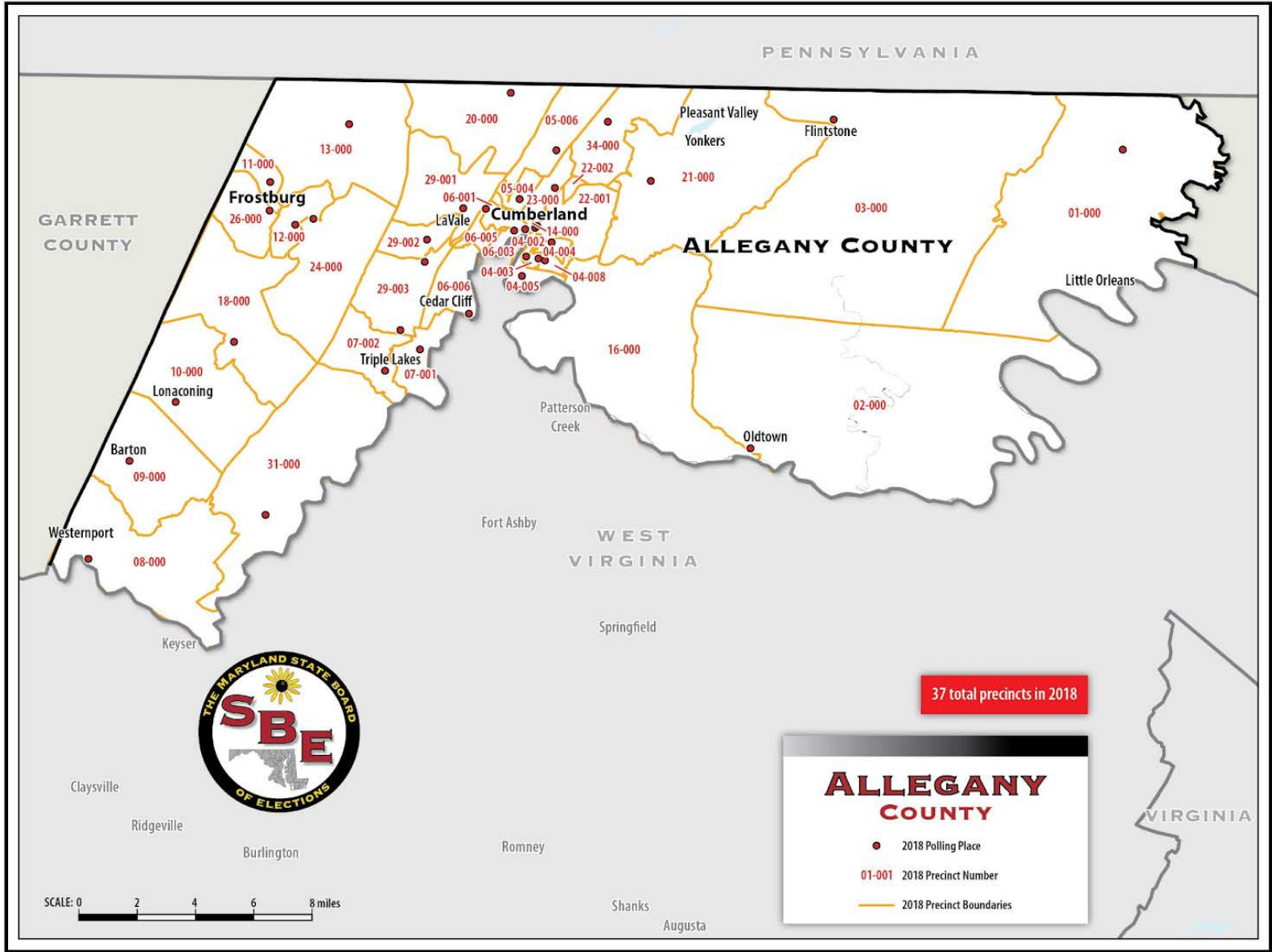
PRECINCT	POLLING PLACE	ADDRESS	CITY	ZIP	PRECINCT WHERE POLLING PLACE IS LOCATED	IF NO POLLING PLACE IN PRECINCT, HAS THERE EVER BEEN A POLLING PLACE IN PRECINCT	JUSTIFICATION FOR NOT HAVING POLLING PLACE IN PRECINCT
14000	BRADDOCK MIDDLE SCHOOL	909 HOLLAND STREET	CUMBERLAND	21502	5000	YES	NO SUITABLE LOCATION IN PRECINCT
16002	DEPARTMENT OF EMERGENCY SERVICES	11400 PPG ROAD SE	CUMBERLAND	21502	16001	NO	NO SUITABLE LOCATION - THIS PRECINCT WAS A RESULT OF REDISTRICTING. THIS IS A VERY SMALL PRECINCT WITH LESS THAN 100 VOTERS IN IT. 16001 AND 16002 USED TO BE 16000 IN 2018.



Polling Places Used in 2018 but Not 2024

<i>POLLING PLACE</i>	<i>ADDRESS</i>	<i>SUITABLE FOR USE?</i>	<i>JUSTIFICATION</i>	<i>PRECINCT</i>
<i>LIVING STONE CHURCH OF BRETHREN</i>	<i>114 NORTH CEDAR STREET, CUMBERLAND 21502</i>	<i>NO</i>	<i>ALREADY HAVE ONE IN THAT PRECINCT</i>	<i>4000</i>
<i>SOUTH PENN ELEMENTARY SCHOOL</i>	<i>500 EAST SECOND STREET, CUMBERLAND 21502</i>	<i>NO</i>	<i>ALREADY HAVE ONE IN THAT PRECINCT</i>	<i>4000</i>
<i>EMMANUEL BETHEL U.M. CHURCH</i>	<i>24 HUMBIRD STREET, CUMBERLAND 21502</i>	<i>NO</i>	<i>ALREADY HAVE ONE IN THAT PRECINCT</i>	<i>4000</i>
<i>SALVATION ARMY COMMUNITY CENTER</i>	<i>701 E. FIRST STREET, CUMBERLAND 21502</i>	<i>NO</i>	<i>ALREADY HAVE ONE IN THAT PRECINCT</i>	<i>4000</i>
<i>BOWMANS ADDITION FIRE HALL</i>	<i>11710 BOARDWALK AVENUE, NE, CUMBERLAND 21502</i>	<i>NO</i>	<i>ALREADY HAVE ONE IN THAT PRECINCT</i>	<i>5000</i>
<i>EMMANUEL EPISCOPAL PARISH HALL</i>	<i>16 WASHINGTON STREET, CUMBERLAND 21502</i>	<i>NO</i>	<i>ALREADY HAVE ONE IN THAT PRECINCT</i>	<i>6005</i>
<i>WEST SIDE ELEMENTARY SCHOOL (MAIN ENTRANCE)</i>	<i>425 PACA STREET, CUMBERLAND 21502</i>	<i>NO</i>	<i>ALREADY HAVE ONE IN THAT PRECINCT</i>	<i>6005</i>
<i>BISHOP WALSH SCHOOL</i>	<i>700 BISHOP WALSH ROAD, CUMBERLAND 21502</i>	<i>NO</i>	<i>WAS NOT AVAILABLE FOR USE AFTER 2018; POLLING PLACE WAS REPLACED WITH ALLEGANY HIGH SCHOOL IN 2020</i>	<i>6005</i>
<i>RAMADA INN</i>	<i>100 SOUTH GEORGE STREET, CUMBERLAND 21502</i>	<i>NO</i>	<i>WAS NOT AVAILABLE FOR USE AFTER 2018; POLLING PLACE WAS REPLACED WITH TRINITY LUTHERAN CHURCH IN 2022</i>	<i>14000</i>

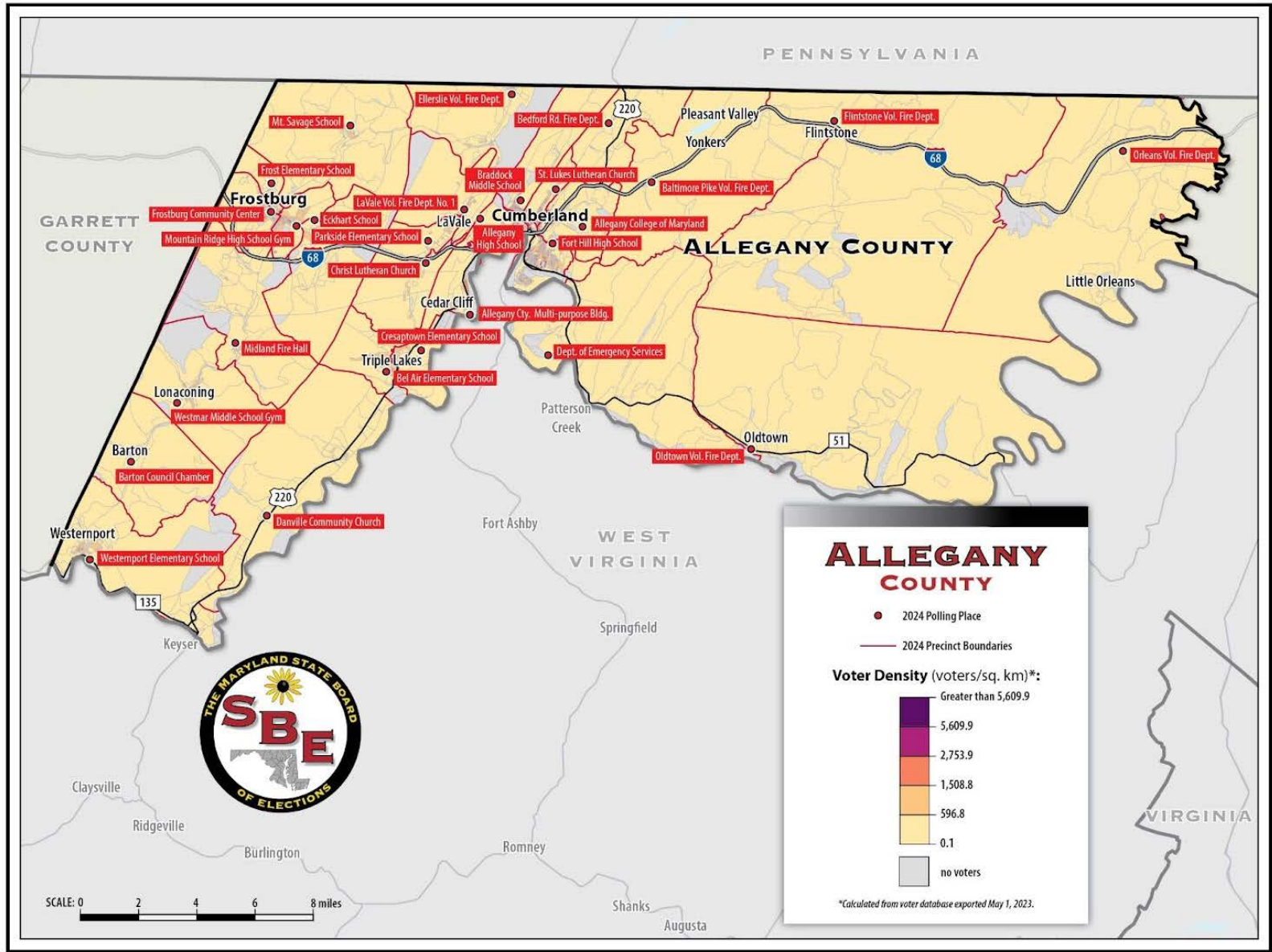
POLLING PLACE	ADDRESS	SUITABLE FOR USE?	JUSTIFICATION	PRECINCT
<i>LOCAL 489 TRAINING CENTER</i>	<i>2 PARK STREET, CUMBERLAND 21502</i>	<i>NO</i>	<i>WAS NOT AVAILABLE FOR USE AFTER 2018. POLLING PLACE WAS REPLACED WITH ALLEGANY COLLEGE OF MD IN 2022</i>	<i>22000</i>
<i>MIDLAND FIRE STATION</i>	<i>20001 UNION STREET MIDLAND 21542</i>	<i>NO</i>	<i>WAS NOT AVAILABLE FOR USE AFTER 2018. POLLING PLACE WAS REPLACED WITH MIDLAND FIRE HALL IN 2022.</i>	<i>18000</i>



Precinct Reduction Info

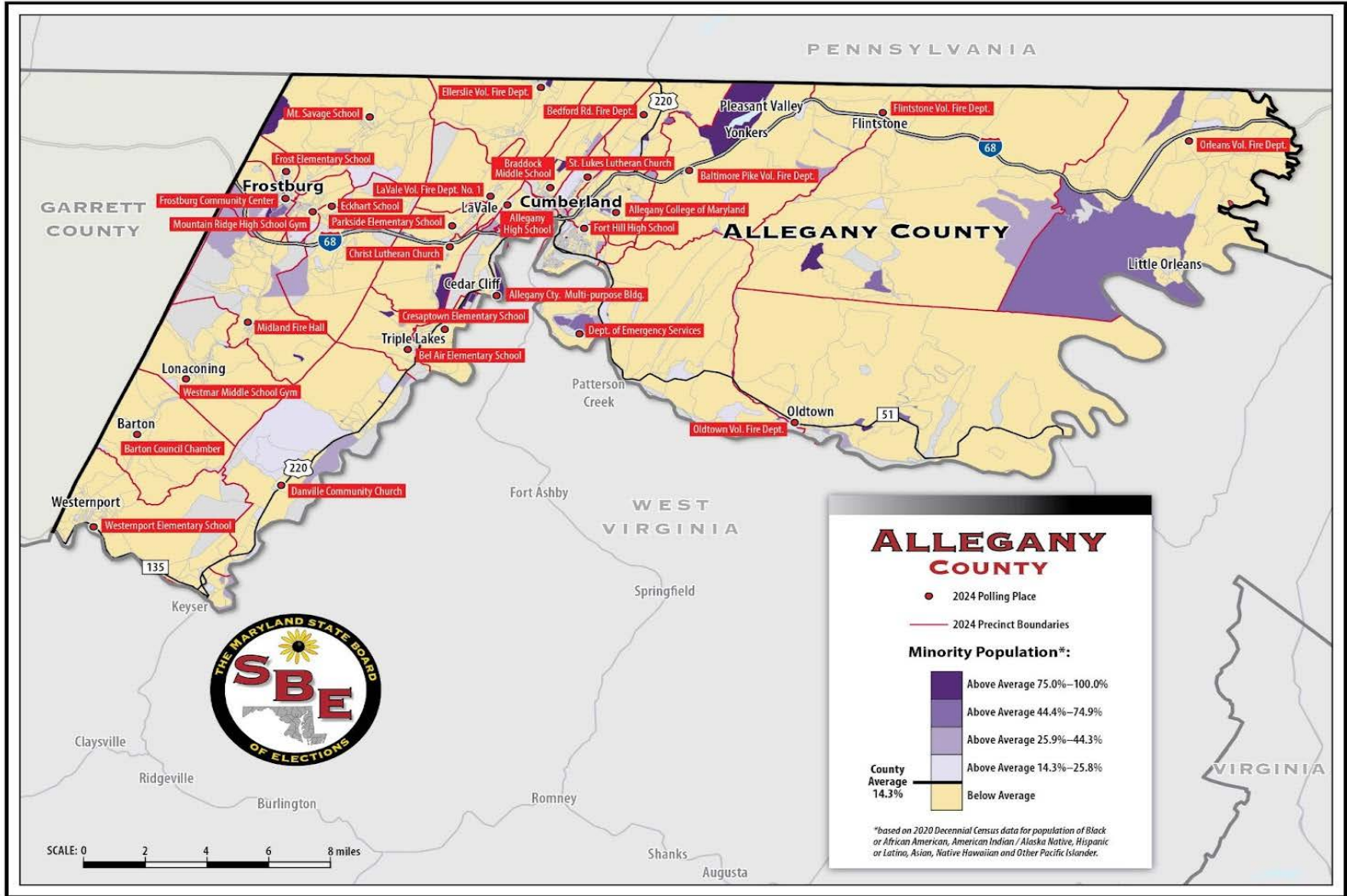
PRECINCT	% IN PERSON	% BY MAIL	% ELECTION DAY	% EARLY VOTING	SAME-DAY REG COUNTS	NUMBER OF REG. VOTERS 2018 V. 2023	PUBLIC TRANSPORTATION OPTIONS	DOES THIS PRECINCT HAVE DENSE CONCENTRATIONS OF REGISTERED VOTERS? WHERE?	DOES THE PRECINCT HAVE BOTH BELOW AVG. PERCENTAGE OF VOTER TURNOUT AND AN ABOVE AVG. PERCENTAGE OF DIVERSE RESIDENTS?	WHY IS THERE NO POLLING PLACE TO SERVE THEM IN THE PRECINCT? HOW DOES THE COUNTY PLAN TO SERVE VOTERS IN THESE AREAS?
14000	2020PG: 51% / 2022GP: 61% / 2022GG: 73%	2020PG: 49% / 2022GP: 39% / 2022GG: 27%	2020PG: 25% / 2022GP: 59% / 2022GG: 56%	2020PG: 23% / 2022GP: 2% / 2022GG: 12%	2020PG: 1 / 2022GP: 1 / 2022GG: 1	2018: 499 / 2023: 526	RIDESHARE	YES, IN THE SOUTHERN AREA OF THE PRECINCT	YES, IN THE SOUTHERN AREA OF THE PRECINCT.	THERE IS NO SUITABLE LOCATION IN THIS AREA. VOTERS WILL BE SERVED BY A POLLING PLACE ONLY .9 MILES AWAY IN ANOTHER PRECINCT. HAS PUBLIC TRANSPORTATION TO A BALLOT DROP BOX AND EARLY VOTING SITE THAT IS WITHIN 1.7 MILES.

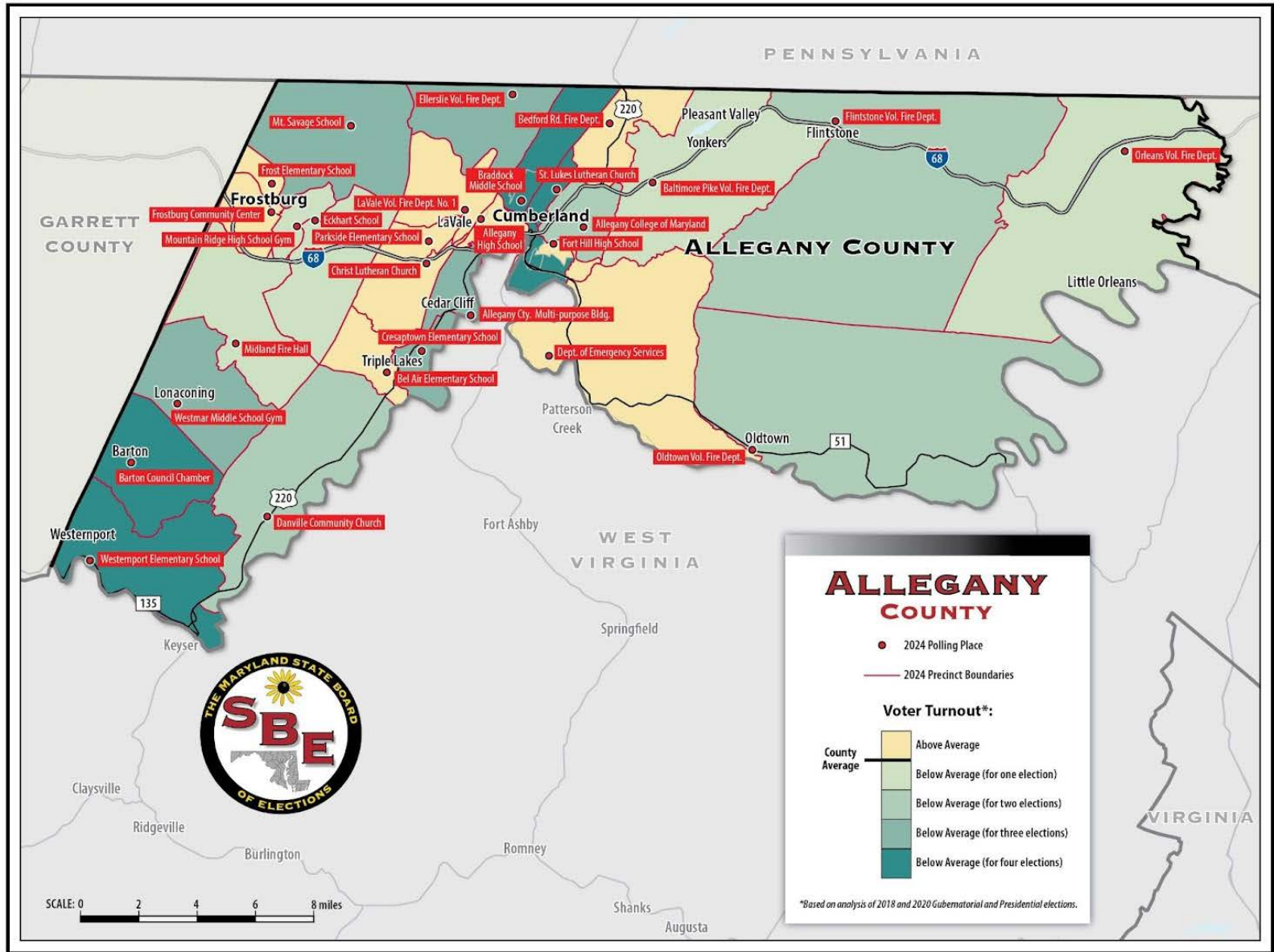
<i>PRECINCT</i>	<i>% IN PERSON</i>	<i>% BY MAIL</i>	<i>% ELECTION DAY</i>	<i>% EARLY VOTING</i>	<i>SAME-DAY REG COUNTS</i>	<i>NUMBER OF REG. VOTERS 2018 V. 2023</i>	<i>PUBLIC TRANSPORTATION OPTIONS</i>	<i>DOES THIS PRECINCT HAVE DENSE CONCENTRATIONS OF REGISTERED VOTERS? WHERE?</i>	<i>DOES THE PRECINCT HAVE BOTH BELOW AVG. PERCENTAGE OF VOTER TURNOUT AND AN ABOVE AVG. PERCENTAGE OF DIVERSE RESIDENTS?</i>	<i>WHY IS THERE NO POLLING PLACE TO SERVE THEM IN THE PRECINCT? HOW DOES THE COUNTY PLAN TO SERVE VOTERS IN THESE AREAS?</i>
16002	2020PG: N/A / 2022GP: 68% / 2022GG: 88%	2020PG: N/A / 2022GP: 32% / 2022GG: 12%	2020PG: N/A / 2022GP: 63% / 2022GG: 82%	2020PG: N/A / 2022GP: 5% / 2022GG: 6%	2020PG: N/A / 2022GP: 2 / 2022GG: 2	2018: N/A / 2023: 63	RIDESHARE	YES, IN THE WESTERN AREA OF THE PRECINCT	NO	NO SUITABLE LOCATION IN THIS AREA. VOTERS WILL BE SERVED BY PRECINCT 16001 WHICH IS WITHIN 4 MILES. (THIS PRECINCT ONLY HAS 63 VOTERS IN IT AND WAS CREATED BY 2022 REDISTRICTING WHICH SPLIT DISTRICT 16 INTO 16-1 AND 16-2. THESE VOTERS HAVE ALWAYS VOTED AT THIS PRECINCT.)



Historically Disenfranchised Community Analysis

LBE provided the required analysis of the impact on the ability of historically disenfranchised communities to cast a ballot. LBE's analysis properly showed no negative effect on access to voting for historically disenfranchised communities.





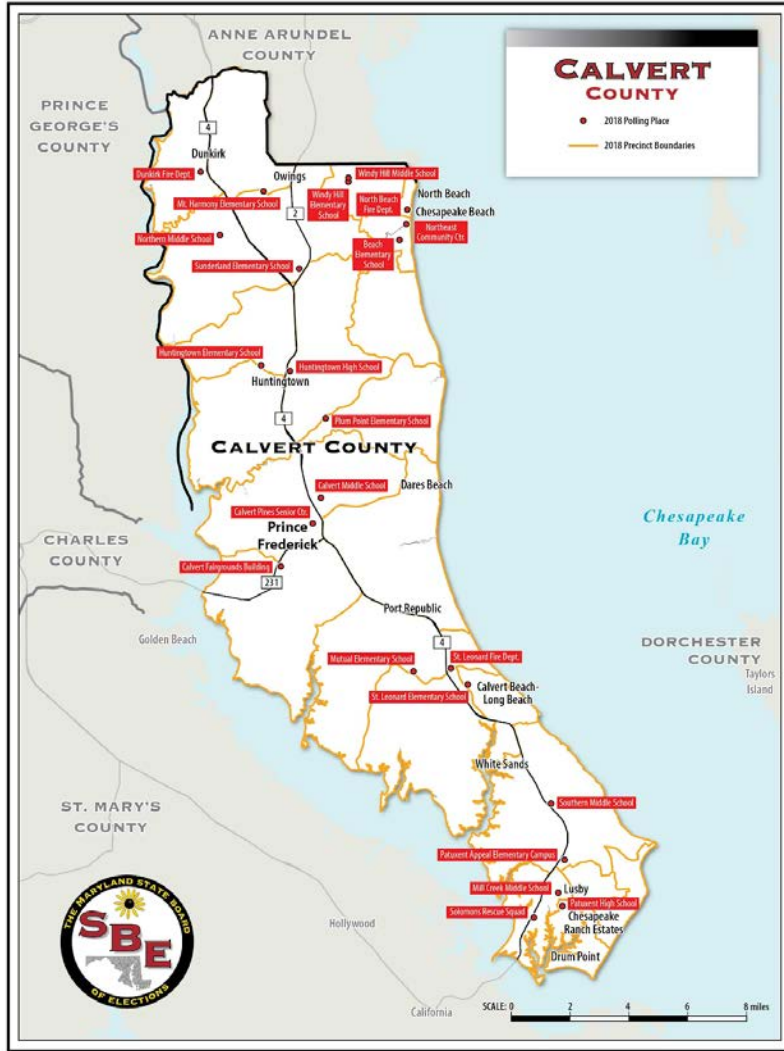
CALVERT COUNTY

Building, Precinct, Polling Place Comparison 2018 to 2024

	2018	2024
NUMBER OF INDIVIDUAL BUILDINGS	23	17
NUMBER OF PRECINCTS	23	18
NUMBER OF POLLING PLACES	23	17



2018 Precinct and Polling Places



Created 2023-11-28

2024 Precincts and Polling Places



Created 2023-11-19

Plan to Maximize Voter Participation in County

“Calvert County is coordinating with the County's Communication & Media Relations Department to develop an outreach program to disseminate information via social media, radio spots and other forms of communication. Additionally, we are sending postcards with voting options, concentrating on zip codes with historically low turnout. We are also looking to engage with our local community organizations such as the League of Women Voters, central committees and the NAACP to promote the importance of voting as well as the different options for voting. Typically County Services are closed on Election Day in November, but the bus service will still run their normal schedule. We are asking for the next General Election that the bus route include more of the polling places, if possible. Also, we will ask for them to adjust their routes during early voting to come closer to two of the early vote sites. The third site already has a bus drop off.”

2024 Polling Locations

PRECINCT	POLLING PLACE	ADDRESS	CITY	ZIP	SUITABLE FOR ELECTION	LOCATED NEAR MAJORITY OF VOTERS	ADA COMPLIANT	PUBLIC BUILDING	PUBLIC BUILDING TYPE	POLLING PLACE IN PRECINCT	PRECINCT WHERE POLLING PLACE IS LOCATED
1001	SOLOMONS RESCUE SQUAD	13150 HG TRUEMAN RD	SOLOMONS	20688	YES*	YES	YES, WITH VAN ACCESSIBLE SPACES WITH THE APPROPRIATE SPECIFICATIONS WILL BE SET UP PRIOR TO ELECTION DAY.	YES	FIRE DEPARTMENT	YES	N/A

<i>PRECINCT</i>	<i>POLLING PLACE</i>	<i>ADDRESS</i>	<i>CITY</i>	<i>ZIP</i>	<i>SUITABLE FOR ELECTION</i>	<i>LOCATED NEAR MAJORITY OF VOTERS</i>	<i>ADA COMPLIANT</i>	<i>PUBLIC BUILDING</i>	<i>PUBLIC BUILDING TYPE</i>	<i>POLLING PLACE IN PRECINCT</i>	<i>PRECINCT WHERE POLLING PLACE IS LOCATED</i>
1002	SOUTHERN COMMUNITY CENTER	20 APPEAL LANE	LUSBY	20657	YES	YES	YES, WITH VAN ACCESSIBLE SPACES WITH THE APPROPRIATE SPECIFICATIONS WILL BE SET UP PRIOR TO ELECTION DAY.	YES	COMMUNITY CENTER	YES	N/A
1003	ST LEONARD ELEMENTARY SCHOOL	5370 ST LEONARD RD	ST LEONARD	20685	YES*	YES	YES, WITH VAN ACCESSIBLE SPACES WITH THE APPROPRIATE SPECIFICATIONS WILL BE SET UP PRIOR TO ELECTION DAY.	YES	SCHOOL	YES	N/A
1004	MUTUAL ELEMENTARY SCHOOL	1455 BALL RD	PORT REPUBLIC	20676	YES*	YES	YES, WITH VAN ACCESSIBLE SPACES WITH THE APPROPRIATE SPECIFICATIONS WILL BE SET UP PRIOR TO ELECTION DAY.	YES	SCHOOL	NO	2001
1005	PATUXENT HIGH SCHOOL	12485 SOUTHERN CONNECTOR BLVD	LUSBY	20657	YES*	YES	YES	YES	SCHOOL	YES	N/A

<i>PRECINCT</i>	<i>POLLING PLACE</i>	<i>ADDRESS</i>	<i>CITY</i>	<i>ZIP</i>	<i>SUITABLE FOR ELECTION</i>	<i>LOCATED NEAR MAJORITY OF VOTERS</i>	<i>ADA COMPLIANT</i>	<i>PUBLIC BUILDING</i>	<i>PUBLIC BUILDING TYPE</i>	<i>POLLING PLACE IN PRECINCT</i>	<i>PRECINCT WHERE POLLING PLACE IS LOCATED</i>
2001	ST. LEONARD FIRE DEPARTMENT	200 CALVERT BEACH RD	ST. LEONARD	20685	YES*	YES	YES, WITH VAN ACCESSIBLE SPACES WITH THE APPROPRIATE SPECIFICATIONS WILL BE SET UP PRIOR TO ELECTION DAY.	YES	FIRE DEPARTMENT	YES	N/A
2002	CALVERT FAIRGROUND S BUILDING	140 CALVERT FAIR DR	PRINCE FREDERICK	20678	YES*	YES	YES	NO	NO	YES	N/A
2003	HUNTINGTON HIGH SCHOOL	4125 N SOLOMONS ISLAND RD	HUNTINGTON	20639	YES*	YES	YES, WITH VAN ACCESSIBLE SPACES WITH THE APPROPRIATE SPECIFICATIONS WILL BE SET UP PRIOR TO ELECTION DAY.	YES	SCHOOL	YES	N/A
2004	CALVERT HIGH SCHOOL	520 FOX RUN BLVD	PRINCE FREDERICK	20678	YES*	YES	YES	YES	SCHOOL	NO	2006

<i>PRECINCT</i>	<i>POLLING PLACE</i>	<i>ADDRESS</i>	<i>CITY</i>	<i>ZIP</i>	<i>SUITABLE FOR ELECTION</i>	<i>LOCATED NEAR MAJORITY OF VOTERS</i>	<i>ADA COMPLIANT</i>	<i>PUBLIC BUILDING</i>	<i>PUBLIC BUILDING TYPE</i>	<i>POLLING PLACE IN PRECINCT</i>	<i>PRECINCT WHERE POLLING PLACE IS LOCATED</i>
2005	PLUM POINT ELEMENTARY SCHOOL	1245 PLUM POINT RD	HUNTINGTON	20639	YES*	YES	YES, WITH VAN ACCESSIBLE SPACES WITH THE APPROPRIATE SPECIFICATIONS WILL BE SET UP PRIOR TO ELECTION DAY.SLOPES EXCEEDING MAX WILL BE MITIGATED BY MATS/PADS.	YES	SCHOOL	YES	N/A
2006	CALVERT PINES SENIOR CENTER	450 W DARES BEACH RD	PRINCE FREDERICK	20678	YES	YES	YES	YES	SENIOR CENTER	YES	N/A
3001	NORTH BEACH FIRE DEPARTMENT	8536 BAYSIDE RD	CHESAPEAKE BEACH	20732	YES*	YES	YES, WITH VAN ACCESSIBLE SPACES WITH THE APPROPRIATE SPECIFICATIONS WILL BE SET UP PRIOR TO ELECTION DAY.SLOPES EXCEEDING MAX WILL BE MITIGATED BY MATS/PADS.	YES	FIRE DEPARTMENT	YES	N/A

PRECINCT	POLLING PLACE	ADDRESS	CITY	ZIP	SUITABLE FOR ELECTION	LOCATED NEAR MAJORITY OF VOTERS	ADA COMPLIANT	PUBLIC BUILDING	PUBLIC BUILDING TYPE	POLLING PLACE IN PRECINCT	PRECINCT WHERE POLLING PLACE IS LOCATED
3003	SUNDERLAND ELEMENTARY SCHOOL	150 CLYDE JONES RD	SUNDERLAND	20689	YES*	YES	YES, CORRECTIVE DOOR MEASURES	YES	SCHOOL	YES	N/A
3004	WINDY HILL ELEMENTARY SCHOOL	9550 BOYDS TURN RD	OWINGS	20736	YES*	YES	YES, WITH VAN ACCESSIBLE SPACES WITH THE APPROPRIATE SPECIFICATIONS WILL BE SET UP PRIOR TO ELECTION DAY. STEP ON EXTERIOR DOOR WILL BE MITIGATED BY MAT/RAMP.	YES	SCHOOL	YES	N/A
3005	MT. HARMONY ELEMENTARY SCHOOL	900 W MT. HARMONY RD	OWINGS	20736	YES*	YES	YES, WITH VAN ACCESSIBLE SPACES WITH THE APPROPRIATE SPECIFICATIONS WILL BE SET UP PRIOR TO ELECTION DAY.	YES	SCHOOL	YES	N/A
3006	NORTHERN HIGH SCHOOL	2950 CHANEYVILLE RD	OWINGS	20736	YES*	YES	YES	YES	SCHOOL	YES	N/A

PRECINCT	POLLING PLACE	ADDRESS	CITY	ZIP	SUITABLE FOR ELECTION	LOCATED NEAR MAJORITY OF VOTERS	ADA COMPLIANT	PUBLIC BUILDING	PUBLIC BUILDING TYPE	POLLING PLACE IN PRECINCT	PRECINCT WHERE POLLING PLACE IS LOCATED
3007	NORTHERN HIGH SCHOOL	2950 CHANEYVILLE RD	OWINGS	20736	YES*	YES	YES	YES	SCHOOL	YES	3006
3002	NORTHEAST COMMUNITY CENTER	4075 GORDON STINNETT AVE	CHESAPEAKE BEACH	20732	YES	YES	YES, WITH VAN ACCESSIBLE SPACES WITH THE APPROPRIATE SPECIFICATIONS WILL BE SET UP PRIOR TO ELECTION DAY.	YES	COMMUNITY CENTER	YES	N/A
1001	GOLDSBORO FIRE HALL	700 OLD LINE RD	GOLDSBORO	21636	YES	YES	YES	YES	FIRE HALL	YES	N/A
2001	GREENSBORO V.F.C. COMMUNITY HALL	13781 GREENSBORO RD	GREENSBORO	21639	YES	YES	YES	YES	FIRE HALL	YES	N/A
3001	DENTON FIRE HALL	400 S. FIFTH AVE.	DENTON	21629	YES	YES	YES	YES	FIRE HALL	YES	N/A
4001	PRESTON FIRE HALL	3680 CHOPTANK RD	PRESTON	21655	YES	YES	YES	YES	FIRE HALL	YES	N/A
5001	FEDERALSBURG FIRE HALL	208 UNIVERSITY AVE.	FEDERALSBURG	21632	YES	YES	YES	YES	FIRE HALL	YES	N/A
6001	HILLSBORO TOWN HALL	22043 CHURCH ST	HILLSBORO	21641	YES	YES	YES	YES	TOWN HALL	YES	N/A
7001	RIDGELY FIRE HALL	101 SUNSET BLVD.	RIDGELY	21660	YES	YES	YES	YES	FIRE HALL	YES	N/A

PRECINCT	POLLING PLACE	ADDRESS	CITY	ZIP	SUITABLE FOR ELECTION	LOCATED NEAR MAJORITY OF VOTERS	ADA COMPLIANT	PUBLIC BUILDING	PUBLIC BUILDING TYPE	POLLING PLACE IN PRECINCT	PRECINCT WHERE POLLING PLACE IS LOCATED
8001	COL RICHARDSON HIGH SCHOOL	25320 RICHARDSON RD	FEDERALSBU RG	21632	YES	YES	YES	YES	SCHOOL	YES	N/A

**Yes (not on bus route): Calvert County is a rural area but does have bus service to several polling places. The bus will run on Election Day in November and we will ask the County to possibly adjust the route on that day to include more polling places.*

ADDITIONAL INFORMATION FOR POLLING LOCATIONS NOT IN PRECINCT

PRECINCT	POLLING PLACE	ADDRESS	CITY	ZIP	PRECINCT WHERE POLLING PLACE IS LOCATED	IF NO POLLING PLACE IN PRECINCT, HAS THERE EVER BEEN A POLLING PLACE IN PRECINCT	JUSTIFICATION FOR NOT HAVING POLLING PLACE IN PRECINCT
1004	MUTUAL ELEMENTARY SCHOOL	1455 BALL RD	PORT REPUBLIC	20676	2001	NO	NO SUITABLE LOCATION IN PRECINCT.
2004	CALVERT HIGH SCHOOL	520 FOX RUN BLVD	PRINCE FREDERICK	20678	2006	ELKS LODGE	NO SUITABLE LOCATION IN PRECINCT. THE ELKS LODGE WAS NO LONGER SUITABLE DUE TO PARKING AND SPACE CONSTRAINTS.



Polling Places Used in 2018 but Not 2024

<i>POLLING PLACE</i>	<i>ADDRESS</i>	<i>SUITABLE FOR USE?</i>	<i>JUSTIFICATION</i>	<i>PRECINCT</i>
<i>SOUTHERN MIDDLE SCHOOL</i>	<i>9615 HG TRUEMAN RD, LUSBY, MD 20657</i>	<i>NO</i>	<i>IN 2022 THE SCHOOL WAS UNDER RENOVATION. MOVED TO SOUTHERN COMMUNITY CENTER WHICH IS ON THE BUS ROUTE, HAS MORE PARKING AND A LARGER VOTING ROOM. IT IS ALSO CLOSER TO A DENSER POPULATION OF VOTERS.</i>	<i>1002</i>
<i>CALVERT MIDDLE SCHOOL</i>	<i>655 CHESAPEAKE BLVD, PRINCE FREDERICK, MD 20678</i>	<i>NO</i>	<i>THIS POLLING PLACE WAS CHANGED TO CALVERT HIGH SCHOOL IN 2022 AS IT IS CLOSER TO THE PRECINCT, HAS MORE PARKING AND A LARGER VOTING ROOM.</i>	<i>2006</i>
<i>HUNTINGTOWN ELEMENTARY SCHOOL</i>	<i>4345 HUNTINGTOWN RD, HUNTINGTOWN, MD 20639</i>	<i>NO</i>	<i>THIS POLLING PLACE WAS CHANGED TO HUNTINGTOWN HIGH SCHOOL IN 2022 AS IT WAS UNDER RENOVATION. HUNTINGTOWN HIGH SCHOOL IS MORE ACCESSIBLE, HAS MORE PARKING AND A LARGER VOTING ROOM.</i>	<i>2003</i>
<i>DUNKIRK FIRE DEPARTMENT</i>	<i>3170 WEST WARD ROAD, DUNKIRK, MD 20754</i>	<i>NO</i>	<i>IN 2022, DUNKIRK FIRE DEPARTMENT WAS CHANGED TO NORTHERN MIDDLE SCHOOL AFTER REDISTRICTING. NORTHERN MIDDLE SCHOOL WAS A BETTER OPTION THAN THE FIRE DEPARTMENT DUE TO ITS LACK OF PARKING AND ACCESSIBILITY ISSUES.</i>	<i>3006</i>

POLLING PLACE	ADDRESS	SUITABLE FOR USE?	JUSTIFICATION	PRECINCT
<i>WINDY HILL MIDDLE SCHOOL</i>	<i>9560 BOYDS TURN ROAD, OWINGS, MD 20736</i>	<i>NO</i>	<i>WITH REDISTRICTING, THERE WAS AN OPPORTUNITY TO MOVE WINDY HILL MIDDLE SCHOOL TO MT. HARMONY ELEMENTARY SCHOOL. MT HARMONY IS LOCATED WITHIN THE PRECINCTS BOUNDARIES WHEREAS WINDY HILL WAS NOT. WINDY HILL MS HAD BEEN A SOURCE OF MANY VOTER COMPLAINTS OVER THE YEARS SINCE THEY HAD TO TRAVEL OUTSIDE OF THEIR PRECINCT.</i>	<i>3004</i>
<i>BEACH ELEMENTARY SCHOOL</i>	<i>7900 OLD BAYSIDE ROAD, CHESAPEAKE BEACH, MD 20732</i>	<i>NO</i>	<i>NOT IN PRECINCT. ALSO IN 2022, BEACH ELEMENTARY UNDERWENT A COMPLETE REBUILD. CONSTRUCTION IS CURRENTLY ONGOING FOR ITS PARKING LOT.</i>	<i>3008</i>
<i>PATUXENT APPEAL ELEMENTARY CAMPUS</i>	<i>35 APPEAL LN, LUSBY, MD 20657</i>	<i>NO</i>	<i>FOR 2024, PATUXENT ELEMENTARY SCHOOL IS TO BE MOVED ACROSS THE STREET INTO SOUTHERN COMMUNITY CENTER. SCC HAS MORE PARKING, HAS A LARGER VOTING ROOM AND IS MORE ACCESSIBLE. IT IS ALSO ON THE BUS ROUTE. ALSO PES IS OUTSIDE OF THE PRECINCT BOUNDARIES.</i>	<i>1002</i>
<i>MILL CREEK MIDDLE SCHOOL</i>	<i>12200 SOUTHERN CONNECTOR BLVD, LUSBY, MD 20657</i>	<i>NO</i>	<i>FOR 2024, MILL CREEK MIDDLE SCHOOL IS TO BE MOVED INTO PATUXENT HIGH SCHOOL. PHS HAS MORE PARKING, A LARGER VOTING ROOM AND IS MORE ACCESSIBLE. ALSO MCMS WAS OUTSIDE OF THE PRECINCT BOUNDARIES</i>	<i>1001</i>

<i>POLLING PLACE</i>	<i>ADDRESS</i>	<i>SUITABLE FOR USE?</i>	<i>JUSTIFICATION</i>	<i>PRECINCT</i>
<i>NORTHERN MIDDLE SCHOOL</i>	<i>2954 CHANEYVILLE RD, OWINGS, MD 20736</i>	<i>NO</i>	<i>FOR 2024, NORTHERN MIDDLE SCHOOL IS BEING MOVED NEXT DOOR TO NORTHERN HIGH SCHOOL. NHS HAS MORE PARKING, LARGER AREA FOR VOTING AND IS MORE ACCESSIBLE AS ITS VOTING ROOM IS CLOSER TO THE ENTRANCE.</i>	<i>3006</i>



Precinct Reduction Info

PRECINCT	% IN PERSON	% BY MAIL	% ELECTION DAY	% EARLY VOTING	SAME-DAY REG COUNTS	NUMBER OF REG. VOTERS 2018 V. 2023	PUBLIC TRANSPORTATION OPTIONS	DOES THIS PRECINCT HAVE DENSE CONCENTRATIONS OF REGISTERED VOTERS? WHERE?	DOES THE PRECINCT HAVE BOTH BELOW AVG. PERCENTAGE OF VOTER TURNOUT AND AN ABOVE AVG. PERCENTAGE OF DIVERSE RESIDENTS?	WHY IS THERE NO POLLING PLACE TO SERVE THEM IN THE PRECINCT? HOW DOES THE COUNTY PLAN TO SERVE VOTERS IN THESE AREAS?
1004	2020PG: 61% / 2022GP: 77% / 2022GG: 79%	2020PG: 39% / 2022GP: 23% / 2022GG: 21%	2020PG: 26% / 2022GP: 54% / 2022GG: 56%	2020PG: 35% / 2022GP: 22% / 2022GG: 22%	2020PG: 10 / 2022GP: 9 / 2022GG: 9	2018: 2527 / 2023: 3861	RIDESHARE	NO	NO	N/A

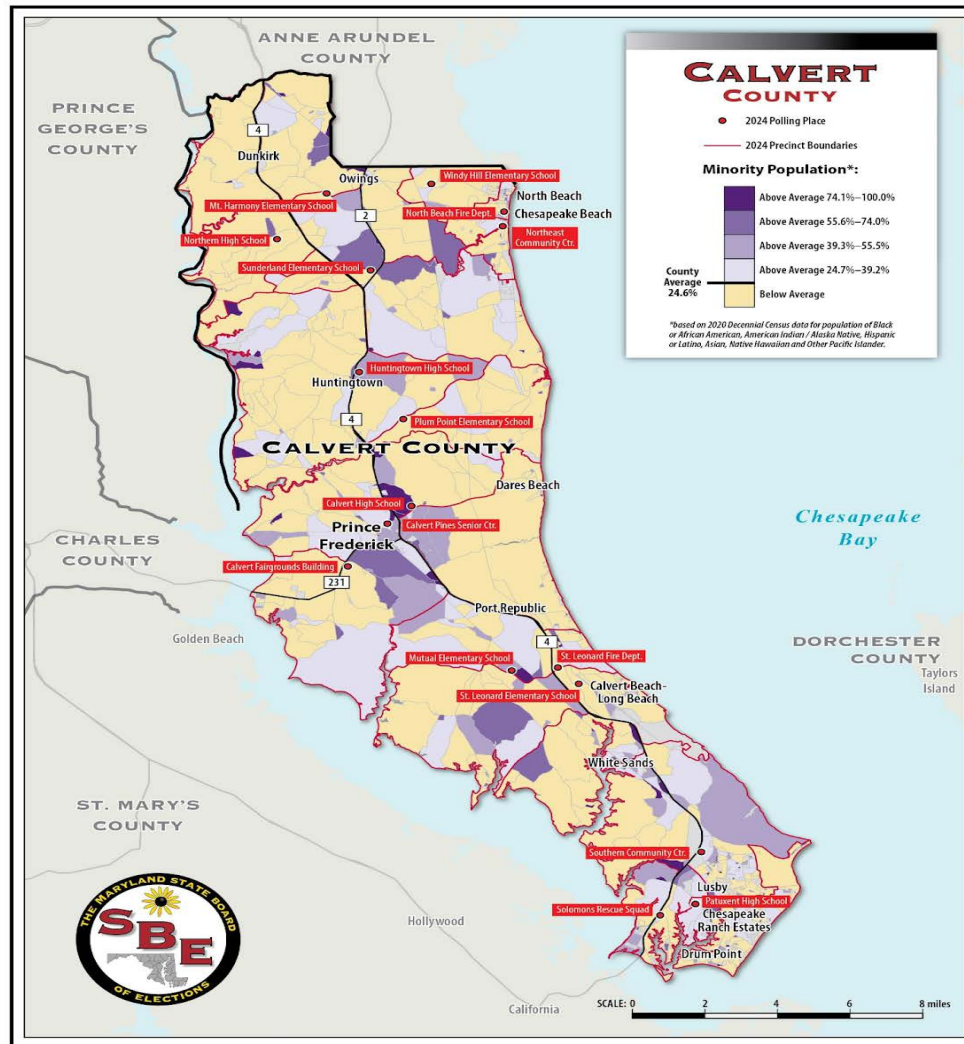
PRECINCT	% IN PERSON	% BY MAIL	% ELECTION DAY	% EARLY VOTING	SAME-DAY REG COUNTS	NUMBER OF REG. VOTERS 2018 V. 2023	PUBLIC TRANSPORTATION OPTIONS	DOES THIS PRECINCT HAVE DENSE CONCENTRATIONS OF REGISTERED VOTERS? WHERE?	DOES THE PRECINCT HAVE BOTH BELOW AVG. PERCENTAGE OF VOTER TURNOUT AND AN ABOVE AVG. PERCENTAGE OF DIVERSE RESIDENTS?	WHY IS THERE NO POLLING PLACE TO SERVE THEM IN THE PRECINCT? HOW DOES THE COUNTY PLAN TO SERVE VOTERS IN THESE AREAS?
2004	2020PG: 57% / 2022GP: 68% / 2022GG: 76%	2020PG: 43% / 2022GP: 32% / 2022GG: 24%	2020PG: 25% / 2022GP: 43% / 2022GG: 47%	2020PG: 32% / 2022GP: 24% / 2022GG: 27%	2020PG: 16 / 2022GP: 8 / 2022GG: 8	2018: 3374 / 2023: 3448	RIDESHARE	YES, SILVERWOOD COMMUNITY AND SURROUNDING AREA	YES, NORTHWEST AREA OF PRECINCT.	THERE ARE NO AVAILABLE FACILITIES WITHIN THE PRECINCT. THE POLLING PLACE IS CLOSE TO THIS COMMUNITY ON THE OTHER SIDE OF THE BOUNDARY LINE (.2 MI.). IT IS .6 MILES FROM SILVERWOOD. ADDITIONALLY, THERE IS AN EARLY VOTE SITE AND BALLOT DROP BOX LOCATED WITHIN THE PRECINCT.

PRECINCT	% IN PERSON	% BY MAIL	% ELECTION DAY	% EARLY VOTING	SAME-DAY REG COUNTS	NUMBER OF REG. VOTERS 2018 V. 2023	PUBLIC TRANSPORTATION OPTIONS	DOES THIS PRECINCT HAVE DENSE CONCENTRATIONS OF REGISTERED VOTERS? WHERE?	DOES THE PRECINCT HAVE BOTH BELOW AVG. PERCENTAGE OF VOTER TURNOUT AND AN ABOVE AVG. PERCENTAGE OF DIVERSE RESIDENTS?	WHY IS THERE NO POLLING PLACE TO SERVE THEM IN THE PRECINCT? HOW DOES THE COUNTY PLAN TO SERVE VOTERS IN THESE AREAS?
3007	2020PG: 53% / 2022GP: 68% / 2022GG: 74%	2020PG: 47% / 2022GP: 32% / 2022GG: 26%	2020PG: 26% / 2022GP: 40% / 2022GG: 44%	2020PG: 27% / 2022GP: 23% / 2022GG: 28%	2020PG: 6 / 2022GP: 14 / 2022GG: 14	2018: 3023 / 2023: 3140	RIDESHARE	YES - ALONG BRICKHOUSE RD & CAVALIER DR	YES, SOUTH OF CHEWS BRANCH RD AND NORTH OF COVENANT CREEK COMMUNITY.	THERE ARE NO PUBLIC FACILITIES IN THE DUNKIRK AREA AND NO AVAILABLE LARGE PRIVATE BUILDINGS. THERE IS A PLAN FOR A NEW SITE TO BE BUILT IN THE DUNKIRK AREA FOR THE 2026 ELECTION AS WELL AS AN EARLY VOTE SITE LOCATED ALONG WARD RD FOR 2024.

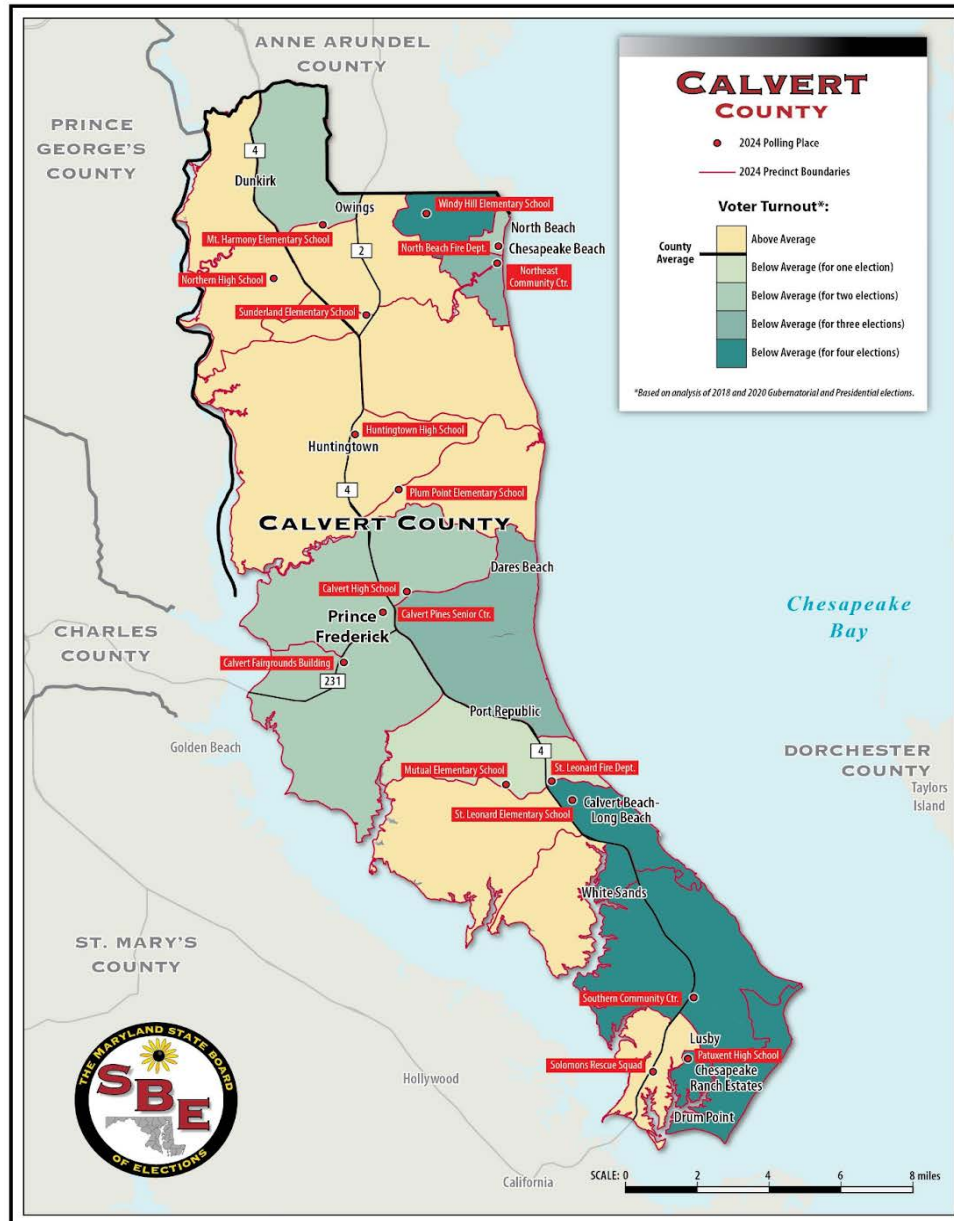


Historically Disenfranchised Community Analysis

LBE provided the required analysis of the impact on the ability of historically disenfranchised communities to cast a ballot. LBE's analysis properly showed no negative effect on access to voting for historically disenfranchised communities.



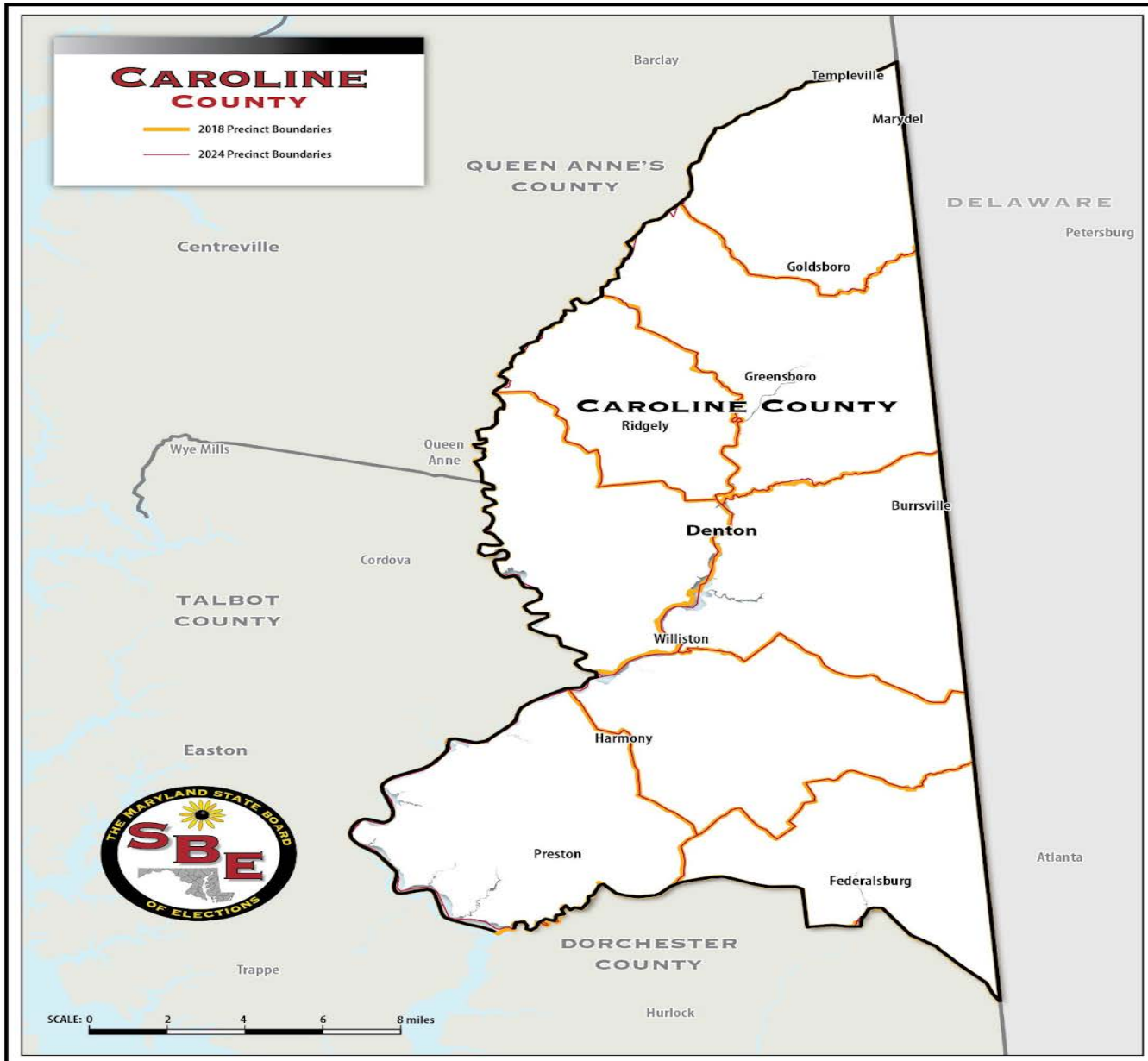
Created 2023-11-19



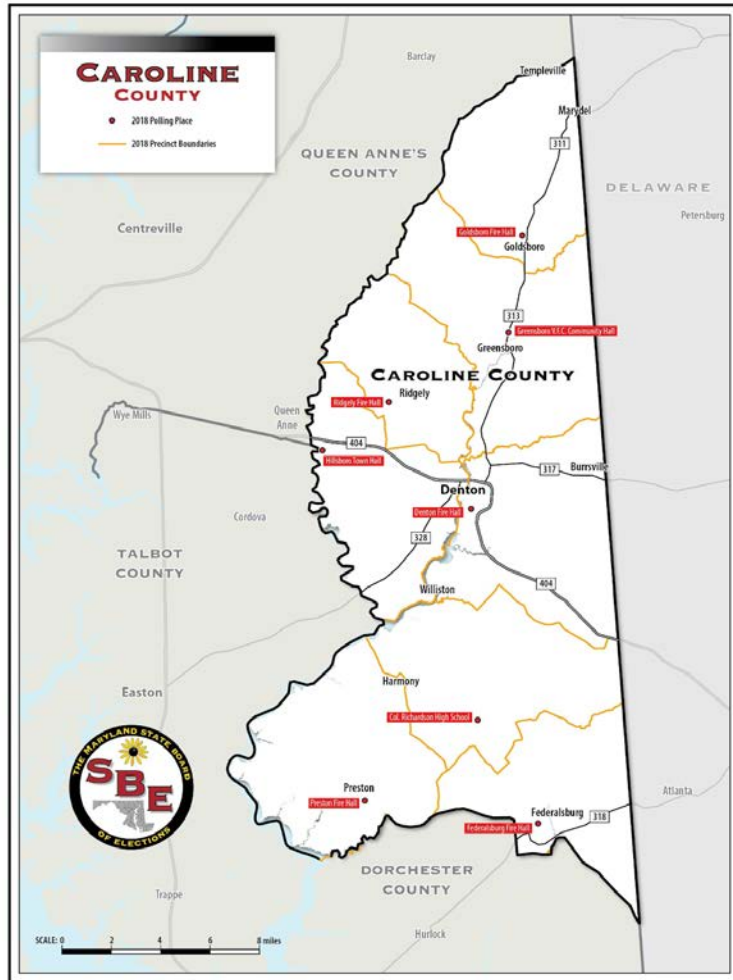
CAROLINE COUNTY

Building, Precinct, Polling Place Comparison 2018 to 2024

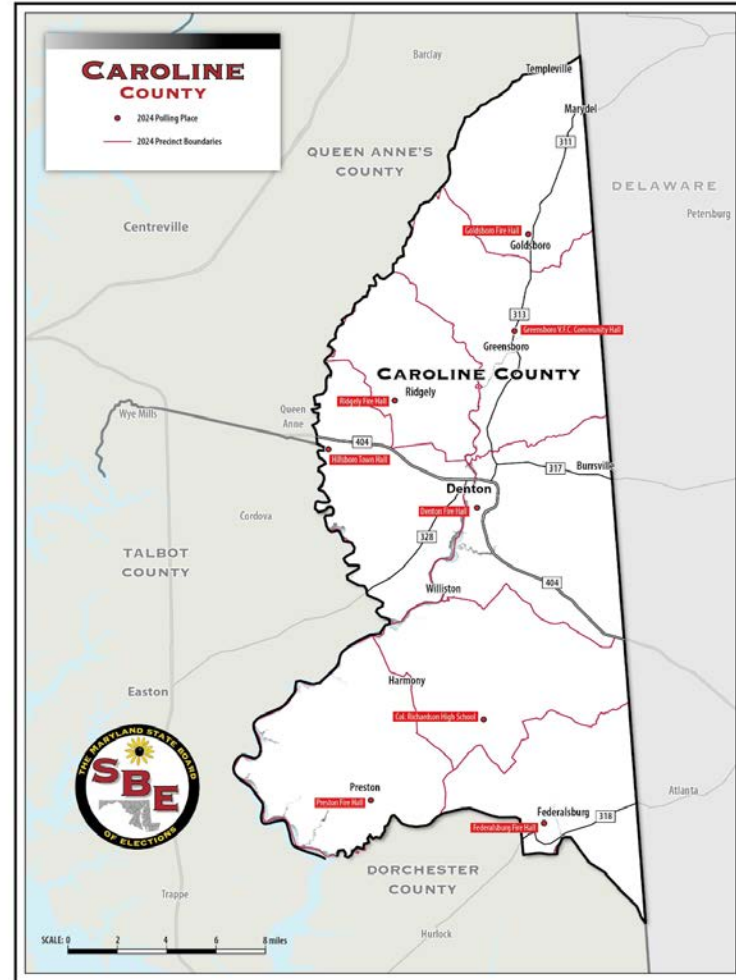
	2018	2024
Number of individual buildings	8	8
Number of precincts	8	8
Number of polling places	8	8



2018 Precinct and Polling Places



2024 Precincts and Polling Places



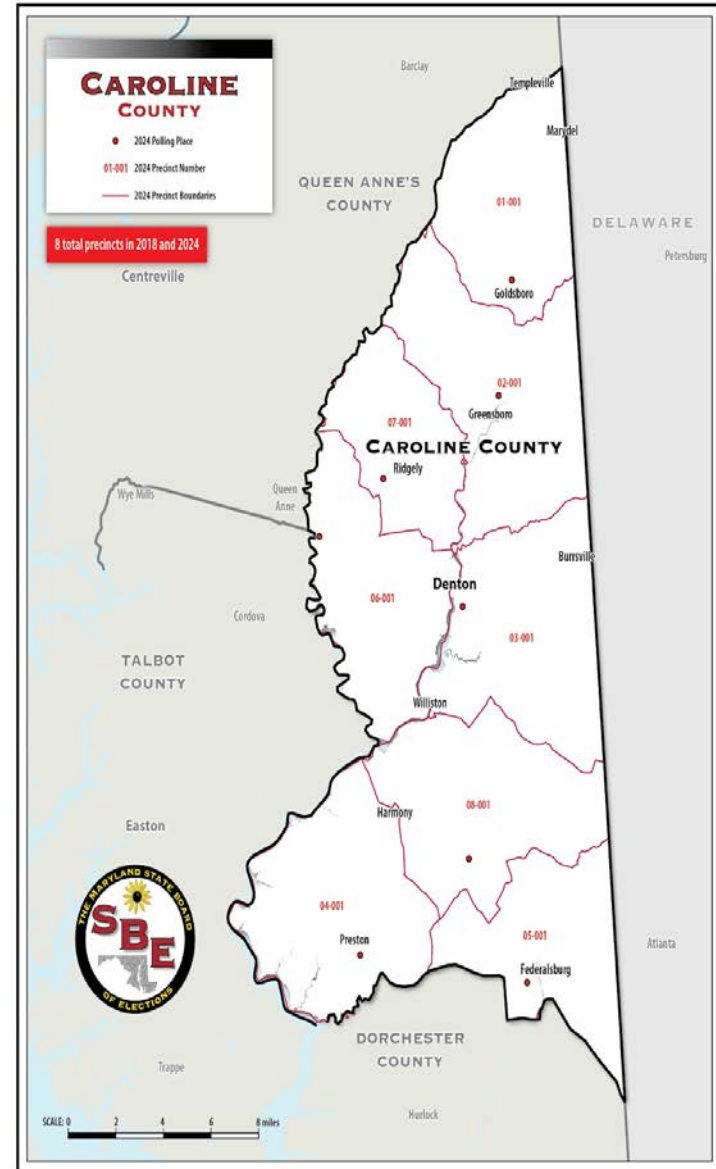
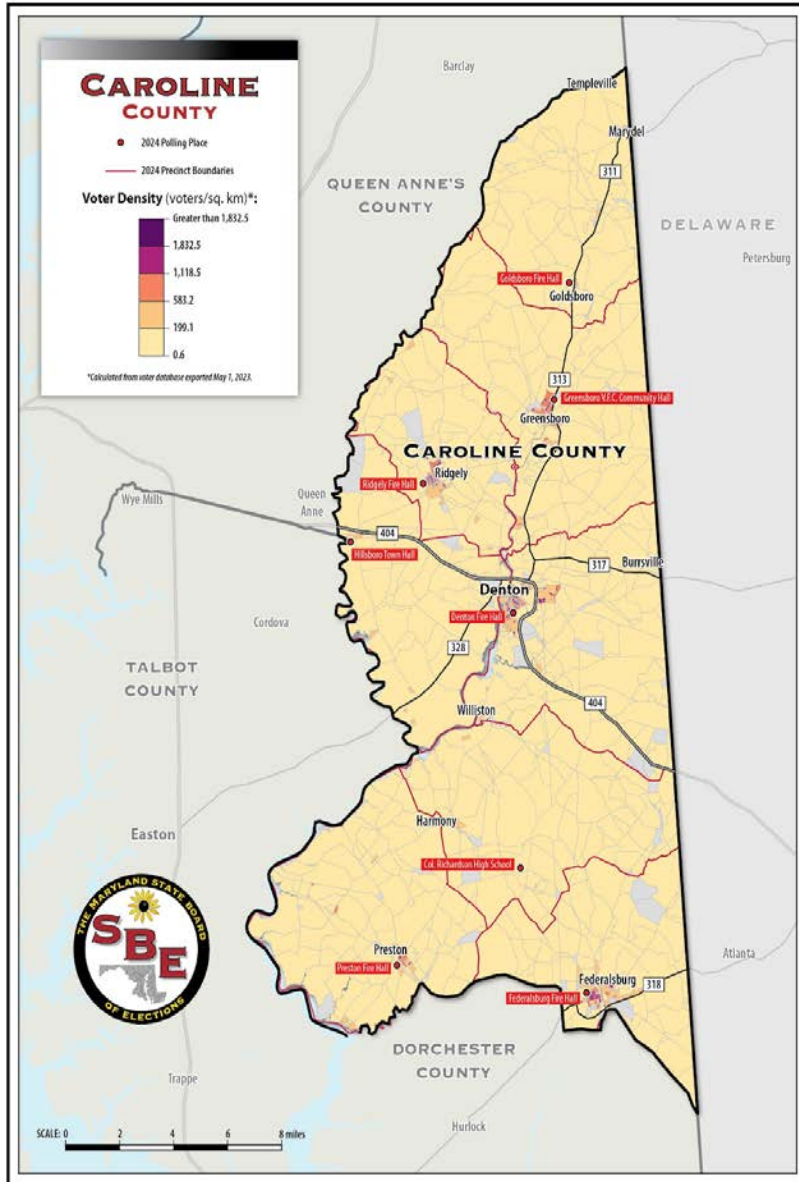
Plan to Maximize Voter Participation in County

“We use well-known public buildings throughout the county that are easily accessible to voters. Locations will post election/polling place information on their large outdoor signs, if available. Prior to each election, we communicate via mail to each voter a sample ballot indicating where their assigned polling place is located. We post information in the local libraries, town offices, and other public areas. Social media is also used to share election/polling place information.”

2024 Polling Locations

PRECINCT	POLLING PLACE	ADDRESS	CITY	ZIP	SUITABLE FOR ELECTION	LOCATED NEAR MAJORITY OF VOTERS	ADA COMPLIANT	PUBLIC BUILDING	PUBLIC BUILDING TYPE	POLLING PLACE IN PRECINCT	PRECINCT WHERE POLLING PLACE IS LOCATED
1001	GOLDSBORO FIRE HALL	700 OLD LINE RD	GOLDSBORO	21636	YES	YES	YES	YES	FIRE HALL	YES	N/A
2001	GREENSBORO V.F.C. COMMUNITY HALL	13781 GREENSBORO RD	GREENSBORO	21639	YES	YES	YES	YES	FIRE HALL	YES	N/A
3001	DENTON FIRE HALL	400 S. FIFTH AVE.	DENTON	21629	YES	YES	YES	YES	FIRE HALL	YES	N/A
4001	PRESTON FIRE HALL	3680 CHOPTANK RD	PRESTON	21655	YES	YES	YES	YES	FIRE HALL	YES	N/A
5001	FEDERALSBU RG FIRE HALL	208 UNIVERSITY AVE.	FEDERALSBU RG	21632	YES	YES	YES	YES	FIRE HALL	YES	N/A
6001	HILLSBORO TOWN HALL	22043 CHURCH ST	HILLSBORO	21641	YES	YES	YES	YES	TOWN HALL	YES	N/A
7001	RIDGELY FIRE HALL	101 SUNSET BLVD.	RIDGELY	21660	YES	YES	YES	YES	FIRE HALL	YES	N/A

PRECINCT	POLLING PLACE	ADDRESS	CITY	ZIP	SUITABLE FOR ELECTION	LOCATED NEAR MAJORITY OF VOTERS	ADA COMPLIANT	PUBLIC BUILDING	PUBLIC BUILDING TYPE	POLLING PLACE IN PRECINCT	PRECINCT WHERE POLLING PLACE IS LOCATED
8001	COL RICHARDSON HIGH SCHOOL	25320 RICHARDSON RD	FEDERALSBU RG	21632	YES	YES	YES	YES	SCHOOL	YES	N/A

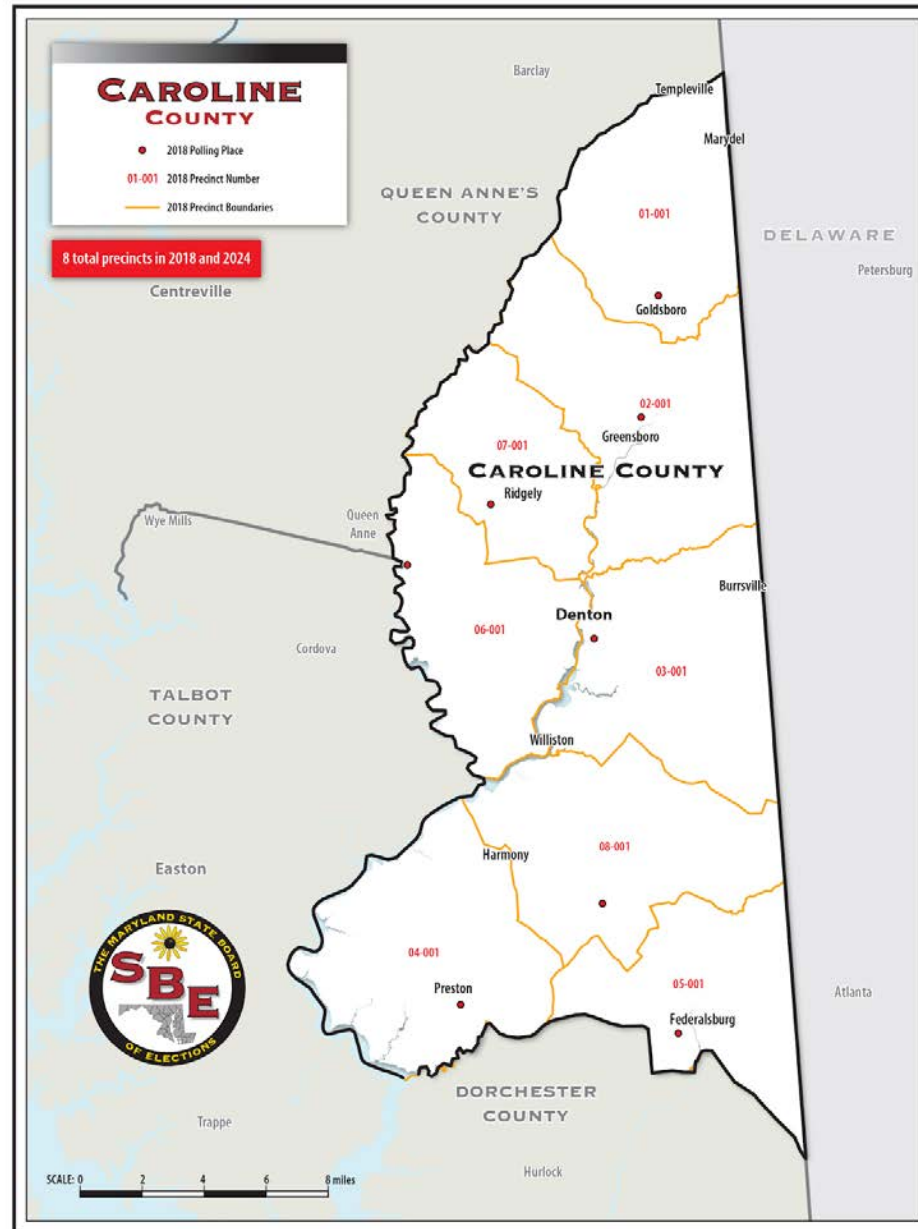


Additional Information for Polling Locations Not in Precinct

N/A

Polling Places Used in 2018 but Not 2024

N/A

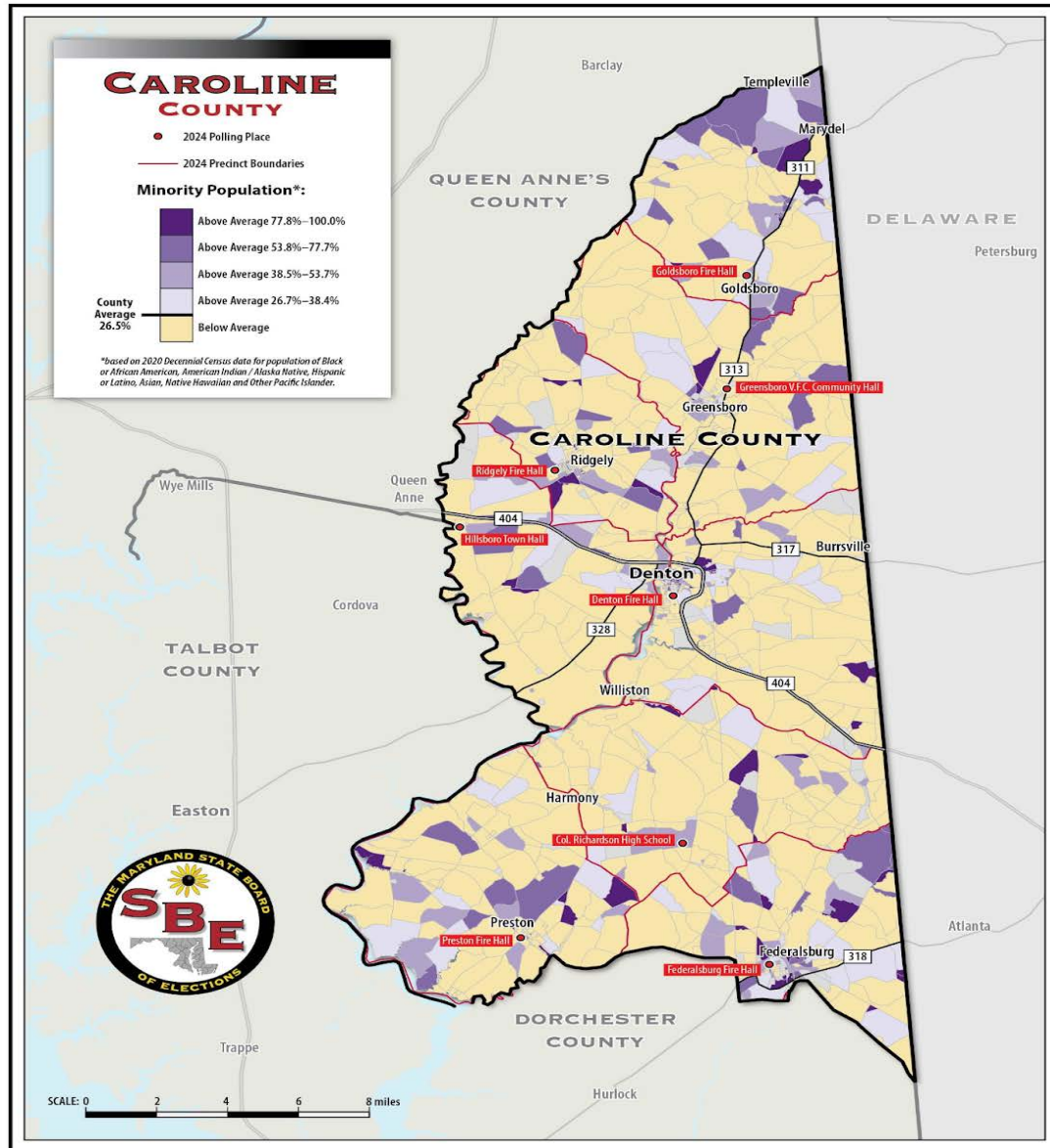


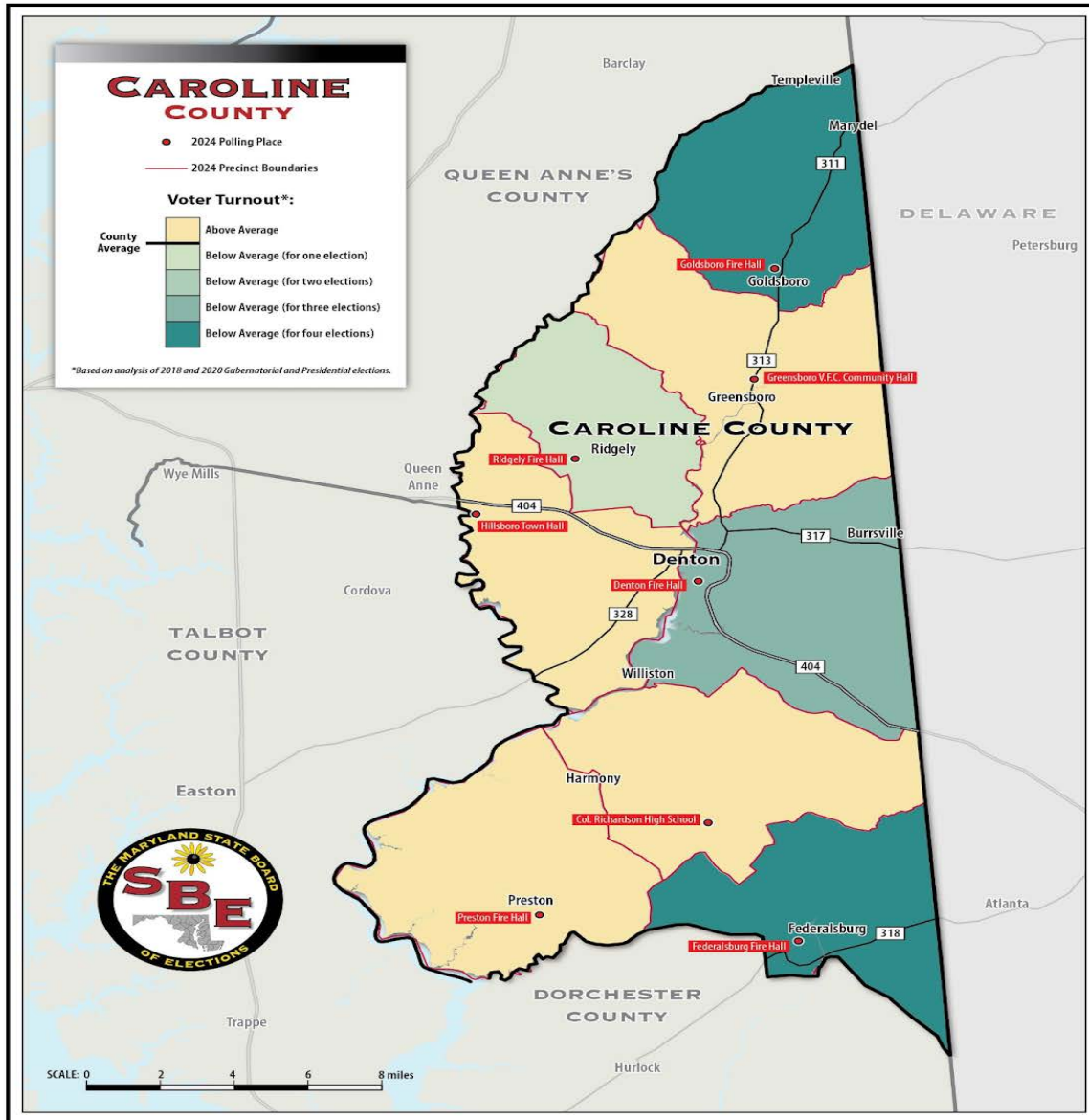
Precinct Reduction Info

N/A

Historically Disenfranchised Community Analysis

LBE provided the required analysis of the impact on the ability of historically disenfranchised communities to cast a ballot. LBE's analysis properly showed no negative effect on access to voting for historically disenfranchised communities.

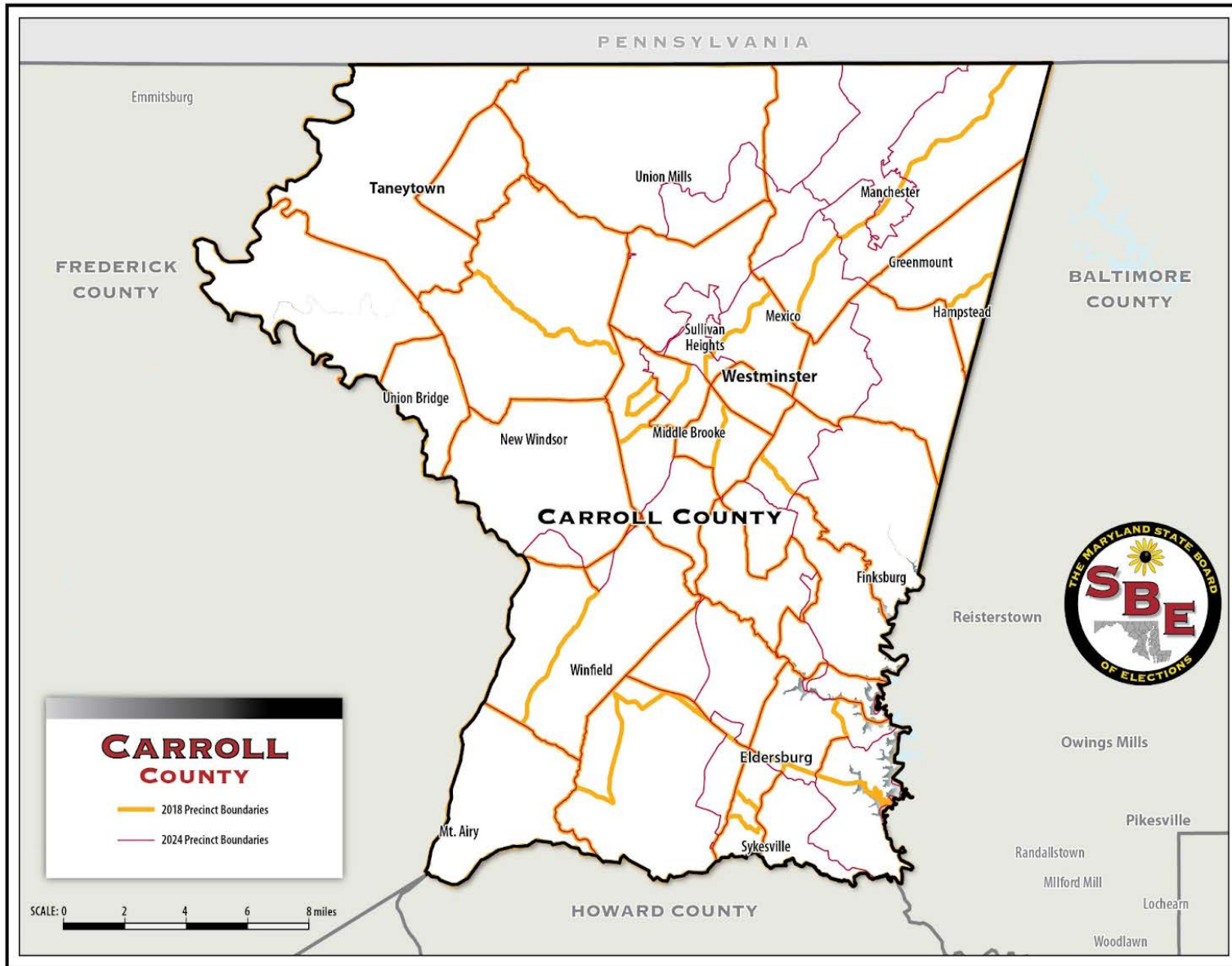


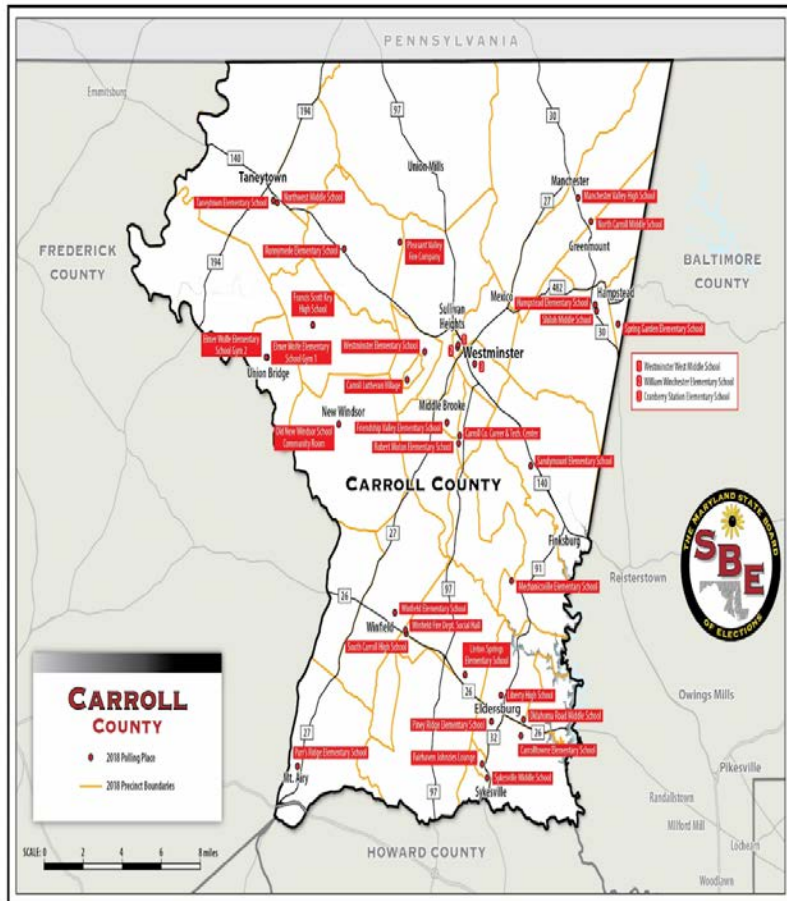


CARROLL COUNTY

Building, Precinct, Polling Place Comparison 2018 to 2024

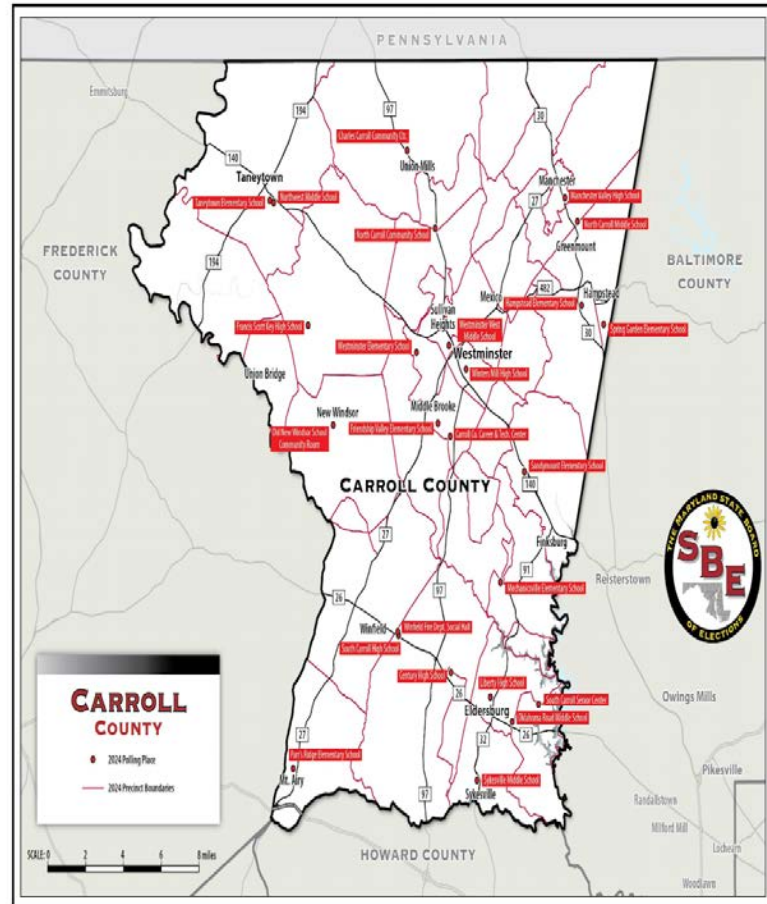
	2018	2024
Number of individual buildings	33	25
Number of precincts	36	49 (plus 2 ghost precincts)
Number of polling places	36	25





Created 2023 11-28

2018 Precinct and Polling Places



Created 2023 11-18

2024 Precincts and Polling Places

Plan to Maximize Voter Participation in County

“My plan to maximize voter participation is to continue the normal processes that we do. For instance, posting on social media the days and time of early voting, the time and date of election day, and how to ask for a mail-in ballot if a voter prefers to not vote in person. In addition, I will continue communication that the former Election Director instituted with candidates, the Carroll County delegation to the General Assembly, and other political groups to make sure they have the facts about voting. I believe it is the job of the candidates and parties to get voters to vote and to maximize voter participation. Again, we will continue posting facts about how and where to vote on social media, our website, on voter notification cards, and sample ballots.”

2024 Polling Locations

PRECINCT	POLLING PLACE	ADDRESS	CITY	ZIP	SUITABLE FOR ELECTION	LOCATED NEAR MAJORITY OF VOTERS	ADA COMPLIANT	PUBLIC BUILDING	PUBLIC BUILDING TYPE	POLLING PLACE IN PRECINCT	PRECINCT WHERE POLLING PLACE IS LOCATED
1001	NORTHWEST MIDDLE SCHOOL	99 KINGS DR	TANEYTOWN	21787	YES	YES	YES, WITHOUT CORRECTIVE MEASURES	YES	SCHOOL	YES	N/A
1002	TANEYTOWN ELEMENTARY	100 KINGS DR	TANEYTOWN	21787	YES	YES	YES, WITHOUT CORRECTIVE MEASURES	YES	SCHOOL	NO	1001
2001	FRANCIS SCOTT KEY HIGH SCHOOL	3825 BARK HILL RD	UNION BRIDGE	21791	YES	YES	YES, WITHOUT CORRECTIVE MEASURES	YES	SCHOOL	YES	N/A
3001	CHARLES CARROLL COMMUNITY CENTER	3719 LITTLESTOWN PK	WESTMINSTER	21158	YES	YES	YES, WITHOUT CORRECTIVE MEASURES	YES	COMMUNITY CENTER	YES	N/A

PRECINCT	POLLING PLACE	ADDRESS	CITY	ZIP	SUITABLE FOR ELECTION	LOCATED NEAR MAJORITY OF VOTERS	ADA COMPLIANT	PUBLIC BUILDING	PUBLIC BUILDING TYPE	POLLING PLACE IN PRECINCT	PRECINCT WHERE POLLING PLACE IS LOCATED
3002	NORTH CARROLL COMMUNITY SCHOOL	401 STONE RD	WESTMINSTER	21158	YES	YES	YES, WITHOUT CORRECTIVE MEASURES	NO	NO	YES	N/A
4001	WINTERS MILL HIGH SCHOOL	560 GORSUCH RD	WESTMINSTER	21157	YES	YES	YES, WITHOUT CORRECTIVE MEASURES	YES	SCHOOL	NO	7004
4002	SANDYMOUNT ELEMENTARY SCHOOL	2222 OLD WESTMINSTER PK	FINKSBURG	21048	YES	YES	YES, WITHOUT CORRECTIVE MEASURES	YES	SCHOOL	YES	N/A
4003	MECHANICSVILLE ELEMENTARY	3838 SYKESVILLE RD	SYKESVILLE	21784	YES	YES	YES, WITHOUT CORRECTIVE MEASURES	YES	SCHOOL	NO	4004
4004	MECHANICSVILLE ELEMENTARY	3838 SYKESVILLE RD	SYKESVILLE	21784	YES	YES	YES, WITHOUT CORRECTIVE MEASURES	YES	SCHOOL	YES	N/A
4005	MECHANICSVILLE ELEMENTARY	3838 SYKESVILLE RD	SYKESVILLE	21784	YES	YES	YES, WITHOUT CORRECTIVE MEASURES	YES	SCHOOL	NO	4004
4006	MECHANICSVILLE ELEMENTARY	3838 SYKESVILLE RD	SYKESVILLE	21784	YES	YES	YES, WITHOUT CORRECTIVE MEASURES	YES	SCHOOL	NO	4004
4007	FRIENDSHIP VALLEY ELEMENTARY	1100 GIST RD	WESTMINSTER	21157	YES	YES	YES, WITHOUT CORRECTIVE MEASURES	YES	SCHOOL	NO	7005

PRECINCT	POLLING PLACE	ADDRESS	CITY	ZIP	SUITABLE FOR ELECTION	LOCATED NEAR MAJORITY OF VOTERS	ADA COMPLIANT	PUBLIC BUILDING	PUBLIC BUILDING TYPE	POLLING PLACE IN PRECINCT	PRECINCT WHERE POLLING PLACE IS LOCATED
5001	LIBERTY HIGH SCHOOL	5855 BARTHLOW RD	SYKESVILLE	21784	YES	YES	YES, WITHOUT CORRECTIVE MEASURES	YES	SCHOOL	NO	5003
5002	OKLAHOMA ROAD MIDDLE SCHOOL	6300 OKLAHOMA RD	SYKESVILLE	21784	YES	YES	YES, WITHOUT CORRECTIVE MEASURES	YES	SCHOOL	NO	5003
5003	LIBERTY HIGH SCHOOL	5855 BARTHLOW RD	SYKESVILLE	21784	YES	YES	YES, WITHOUT CORRECTIVE MEASURES	YES	SCHOOL	YES	N/A
5004	SOUTH CARROLL SENIOR CENTER	5928 MINERAL HILL RD	SYKESVILLE	21784	YES	YES	YES, WITHOUT CORRECTIVE MEASURES	YES	SENIOR CENTER	YES	N/A
5005	OKLAHOMA ROAD MIDDLE SCHOOL	6300 OKLAHOMA RD	SYKESVILLE	21784	YES	YES	YES, WITHOUT CORRECTIVE MEASURES	YES	SCHOOL	NO	5003
5006	SYKESVILLE MIDDLE SCHOOL	7301 SPRINGFIELD AVE	SYKESVILLE	21784	YES	YES	YES, WITHOUT CORRECTIVE MEASURES	YES	SCHOOL	YES	N/A
6001	MANCHESTER VALLEY HIGH SCHOOL	3300 MAPLE GROVE RD	MANCHESTER	21102	YES	YES	YES, WITHOUT CORRECTIVE MEASURES	YES	SCHOOL	NO	6002
6002	MANCHESTER VALLEY HIGH SCHOOL	3300 MAPLE GROVE RD	MANCHESTER	21102	YES	YES	YES, WITHOUT CORRECTIVE MEASURES	YES	SCHOOL	YES	N/A

PRECINCT	POLLING PLACE	ADDRESS	CITY	ZIP	SUITABLE FOR ELECTION	LOCATED NEAR MAJORITY OF VOTERS	ADA COMPLIANT	PUBLIC BUILDING	PUBLIC BUILDING TYPE	POLLING PLACE IN PRECINCT	PRECINCT WHERE POLLING PLACE IS LOCATED
6003	NORTH CARROLL MIDDLE SCHOOL	2401 HANOVER PK	HAMPSTEAD	21074	YES	YES	YES, WITHOUT CORRECTIVE MEASURES	YES	SCHOOL	YES	N/A
6004	NORTH CARROLL MIDDLE SCHOOL	2401 HANOVER PK	HAMPSTEAD	21074	YES	YES	YES, WITHOUT CORRECTIVE MEASURES	YES	SCHOOL	NO	6003
6005	MANCHESTER VALLEY HIGH SCHOOL	3300 MAPLE GROVE RD	MANCHESTER	21102	YES	YES	YES, WITHOUT CORRECTIVE MEASURES	YES	SCHOOL	NO	6002
7001	FRANCIS SCOTT KEY HIGH SCHOOL	3825 BARK HILL RD	UNION BRIDGE	21791	YES	YES	YES, WITHOUT CORRECTIVE MEASURES	YES	SCHOOL	NO	2001
7002	NORTH CARROLL COMMUNITY SCHOOL	401 STONE RD	WESTMINSTER	21158	YES	YES	YES, WITHOUT CORRECTIVE MEASURES	NO	NO	NO	3002
7003	WINTERS MILL HIGH SCHOOL	560 GORSUCH RD	WESTMINSTER	21157	YES	YES	YES, WITHOUT CORRECTIVE MEASURES	YES	SCHOOL	NO	7004
7004	WINTERS MILL HIGH SCHOOL	560 GORSUCH RD	WESTMINSTER	21157	YES	YES	YES, WITHOUT CORRECTIVE MEASURES	YES	SCHOOL	YES	N/A
7005	CARROLL CAREER & TECH CENTER	1229 WASHINGTON RD	WESTMINSTER	21157	YES	YES	YES, WITHOUT CORRECTIVE MEASURES	YES	SCHOOL	YES	N/A

PRECINCT	POLLING PLACE	ADDRESS	CITY	ZIP	SUITABLE FOR ELECTION	LOCATED NEAR MAJORITY OF VOTERS	ADA COMPLIANT	PUBLIC BUILDING	PUBLIC BUILDING TYPE	POLLING PLACE IN PRECINCT	PRECINCT WHERE POLLING PLACE IS LOCATED
7006	FRIENDSHIP VALLEY ELEMENTARY	1100 GIST RD	WESTMINSTER	21157	YES	YES	YES, WITHOUT CORRECTIVE MEASURES	YES	SCHOOL	NO	7005
7007	WESTMINSTER ELEMENTARY SCHOOL	811 UNIONTOWN RD	WESTMINSTER	21158	YES	YES	YES, WITHOUT CORRECTIVE MEASURES	YES	SCHOOL	NO	7009
7008	WESTMINSTER WEST MIDDLE	60 MONROE ST	WESTMINSTER	21157	YES	YES	YES, WITHOUT CORRECTIVE MEASURES	YES	SCHOOL	NO	7010
7009	WESTMINSTER WEST MIDDLE	60 MONROE ST	WESTMINSTER	21157	YES	YES	YES, WITHOUT CORRECTIVE MEASURES	YES	SCHOOL	NO	7010
7010	WESTMINSTER ELEMENTARY SCHOOL	811 UNIONTOWN RD	WESTMINSTER	21158	YES	YES	YES, WITHOUT CORRECTIVE MEASURES	YES	SCHOOL	NO	7009
8001	SPRING GARDEN ELEMENTARY	700 BOXWOOD DR	HAMPSTEAD	21074	YES	YES	YES, WITHOUT CORRECTIVE MEASURES	YES	SCHOOL	YES	N/A
8002	HAMPSTEAD ELEMENTARY SCHOOL	3737 SHILOH RD	HAMPSTEAD	21074	YES	YES	YES, WITHOUT CORRECTIVE MEASURES	YES	SCHOOL	YES	N/A
8003	HAMPSTEAD ELEMENTARY SCHOOL	3737 SHILOH RD	HAMPSTEAD	21074	YES	YES	YES, WITHOUT CORRECTIVE MEASURES	YES	SCHOOL	NO	8002

PRECINCT	POLLING PLACE	ADDRESS	CITY	ZIP	SUITABLE FOR ELECTION	LOCATED NEAR MAJORITY OF VOTERS	ADA COMPLIANT	PUBLIC BUILDING	PUBLIC BUILDING TYPE	POLLING PLACE IN PRECINCT	PRECINCT WHERE POLLING PLACE IS LOCATED
9001	WINFIELD FIRE DEPARTMENT SOCIAL HALL	1320 W OLD LIBERTY RD	SYKESVILLE	21784	YES	YES	YES, WITHOUT CORRECTIVE MEASURES	NO	FIRE DEPARTMENT	NO	14001
9002	OLD NEW WINDSOR SCHOOL COMMUNITY ROOM	1100 GREEN VALLEY ROAD	NEW WINDSOR	21776	YES	YES	YES, WITHOUT CORRECTIVE MEASURES	NO	COUNTY BUILDING	NO	11001
9003	OLD NEW WINDSOR SCHOOL COMMUNITY ROOM	1100 GREEN VALLEY ROAD	NEW WINDSOR	21776	YES	YES	YES, WITHOUT CORRECTIVE MEASURES	NO	COUNTY BUILDING	NO	11001
10001	FRANCIS SCOTT KEY HIGH SCHOOL	3825 BARK HILL RD	UNION BRIDGE	21791	YES	YES	YES, WITHOUT CORRECTIVE MEASURES	YES	SCHOOL	NO	2001
11001	OLD NEW WINDSOR SCHOOL COMMUNITY ROOM	1100 GREEN VALLEY ROAD	NEW WINDSOR	21776	YES	YES	YES, WITHOUT CORRECTIVE MEASURES	NO	COUNTY BUILDING	YES	N/A
11002	OLD NEW WINDSOR SCHOOL COMMUNITY ROOM	1100 GREEN VALLEY ROAD	NEW WINDSOR	21776	YES	YES	YES, WITHOUT CORRECTIVE MEASURES	NO	COUNTY BUILDING	NO	11001
12001	FRANCIS SCOTT KEY HIGH SCHOOL	3825 BARK HILL RD	UNION BRIDGE	21791	YES	YES	YES, WITHOUT CORRECTIVE MEASURES	YES	SCHOOL	NO	2001

PRECINCT	POLLING PLACE	ADDRESS	CITY	ZIP	SUITABLE FOR ELECTION	LOCATED NEAR MAJORITY OF VOTERS	ADA COMPLIANT	PUBLIC BUILDING	PUBLIC BUILDING TYPE	POLLING PLACE IN PRECINCT	PRECINCT WHERE POLLING PLACE IS LOCATED
13001	PARRS RIDGE ELEMENTARY SCHOOL	202 WATERSVILLE RD	MT AIRY	21771	YES	YES	YES, WITHOUT CORRECTIVE MEASURES	YES	SCHOOL	YES	N/A
14001	SOUTH CARROLL HIGH SCHOOL	1300 WEST OLD LIBERTY RD	SYKESVILLE	21784	YES	YES	YES, WITHOUT CORRECTIVE MEASURES	YES	SCHOOL	YES	N/A
14002	CENTURY HIGH SCHOOL	375 RONSDALE RD	SYKESVILLE	21784	YES	YES	YES, WITHOUT CORRECTIVE MEASURES	YES	SCHOOL	NO	14003
14003	CENTURY HIGH SCHOOL	375 RONSDALE RD	SYKESVILLE	21784	YES	YES	YES, WITHOUT CORRECTIVE MEASURES	YES	SCHOOL	YES	N/A
14004	SYKESVILLE MIDDLE SCHOOL	7301 SPRINGFIELD AVE	SYKESVILLE	21784	YES	YES	YES, WITHOUT CORRECTIVE MEASURES	YES	SCHOOL	NO	5006
14005	SOUTH CARROLL HIGH SCHOOL	1300 WEST OLD LIBERTY RD	SYKESVILLE	21784	YES	YES	YES, WITHOUT CORRECTIVE MEASURES	YES	SCHOOL	NO	14001

Additional Information for Polling Places Not in Precinct

<i>PRECINCT</i>	<i>POLLING PLACE</i>	<i>ADDRESS</i>	<i>CITY</i>	<i>ZIP</i>	<i>PRECINCT WHERE POLLING PLACE IS LOCATED</i>	<i>IF NO POLLING PLACE IN PRECINCT, HAS THERE EVER BEEN A POLLING PLACE IN PRECINCT</i>	<i>JUSTIFICATION FOR NOT HAVING POLLING PLACE IN PRECINCT</i>
1002	TANEYTOWN ELEMENTARY	100 KINGS DR	TANEYTOWN	21787	1001	NO, THIS PRECINCT DIDN'T EXIST BEFORE 2018.	THERE ARE NO BUILDINGS AVAILABLE IN 1002
4001	WINTERS MILL HIGH SCHOOL	560 GORSUCH RD	WESTMINSTER	21157	7004	NO, THE CURRENT 4001 IS NOT THE SAME 4001 IN 2018.	THERE ARE NO BUILDINGS AVAILABLE IN 4001
4003	MECHANICSVILLE ELEMENTARY	3838 SYKESVILLE RD	SYKESVILLE	21784	4004	NO	THERE ARE NO BUILDINGS AVAILABLE IN 4003
4005	MECHANICSVILLE ELEMENTARY	3838 SYKESVILLE RD	SYKESVILLE	21784	4004	NO	THERE ARE NO BUILDINGS AVAILABLE IN 4005 AND THERE ARE ONLY 128 VOTERS REGISTERED IN 4005.
4006	MECHANICSVILLE ELEMENTARY	3838 SYKESVILLE RD	SYKESVILLE	21784	4004	NO	THERE ARE NO BUILDINGS AVAILABLE IN 4006
4007	FRIENDSHIP VALLEY ELEMENTARY	1100 GIST RD	WESTMINSTER	21157	7005	NO	THERE ARE NO BUILDINGS AVAILABLE IN 4007
5001	LIBERTY HIGH SCHOOL	5855 BARTHOLOW RD	SYKESVILLE	21784	5003		THERE ARE NO BUILDINGS AVAILABLE IN 5001

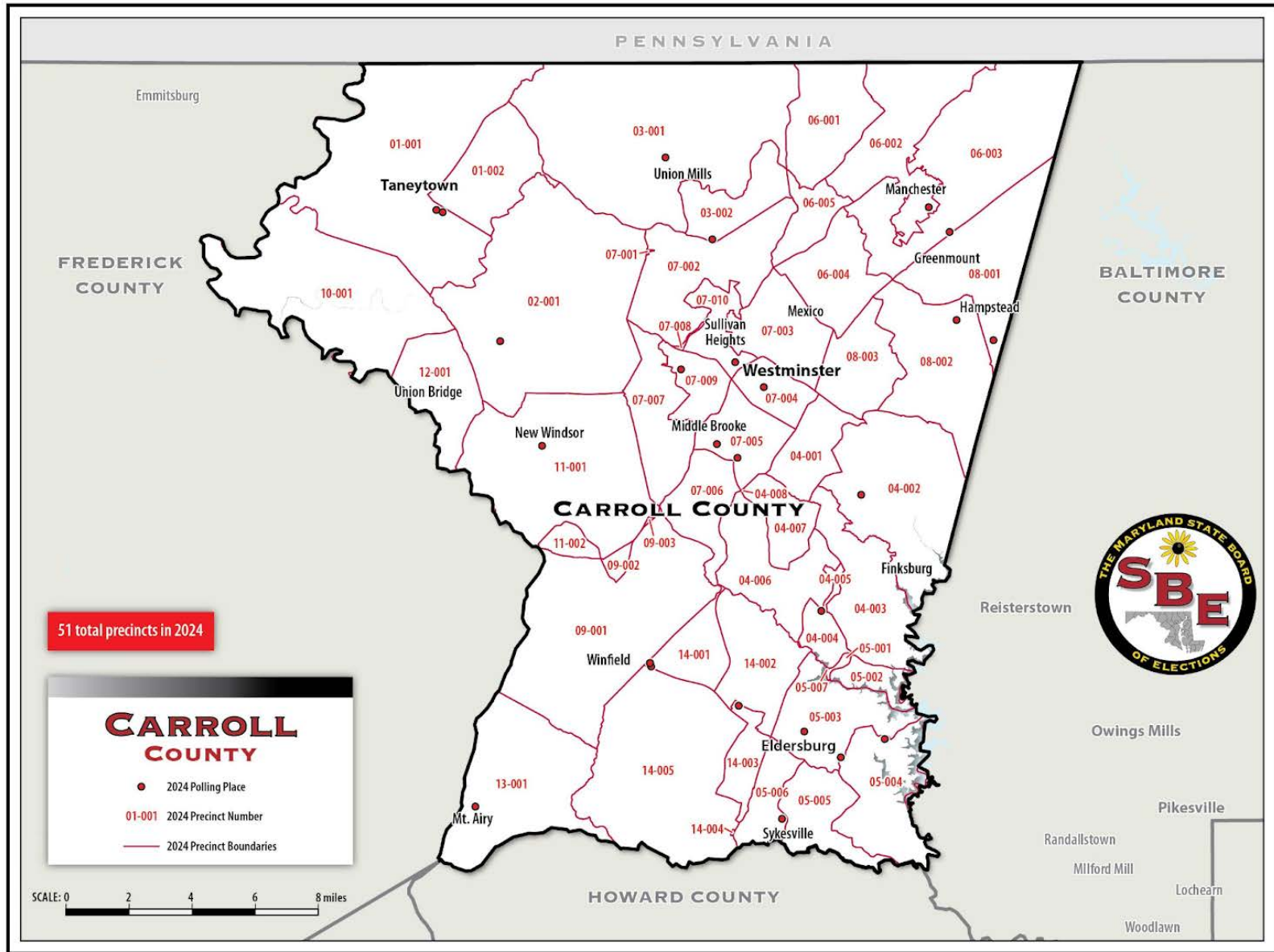
PRECINCT	POLLING PLACE	ADDRESS	CITY	ZIP	PRECINCT WHERE POLLING PLACE IS LOCATED	IF NO POLLING PLACE IN PRECINCT, HAS THERE EVER BEEN A POLLING PLACE IN PRECINCT	JUSTIFICATION FOR NOT HAVING POLLING PLACE IN PRECINCT
5002	OKLAHOMA ROAD MIDDLE SCHOOL	6300 OKLAHOMA RD	SYKESVILLE	21784	5003		THERE ARE NO BUILDINGS AVAILABLE IN 5002
5005	OKLAHOMA ROAD MIDDLE SCHOOL	6300 OKLAHOMA RD	SYKESVILLE	21784	5003		THERE ARE NO BUILDINGS AVAILABLE IN 5005
6001	MANCHESTER VALLEY HIGH SCHOOL	3300 MAPLE GROVE RD	MANCHESTER	21102	6002	NO	THERE ARE NO BUILDINGS AVAILABLE IN 6001
6004	NORTH CARROLL MIDDLE SCHOOL	2401 HANOVER PK	HAMPSTEAD	21074	6003		THERE ARE NO BUILDINGS AVAILABLE IN 6004
6005	MANCHESTER VALLEY HIGH SCHOOL	3300 MAPLE GROVE RD	MANCHESTER	21102	6002		THERE ARE NO BUILDINGS AVAILABLE IN 6005
7001	FRANCIS SCOTT KEY HIGH SCHOOL	3825 BARK HILL RD	UNION BRIDGE	21791	2001		THERE ARE NO BUILDINGS AVAILABLE IN 7001 AND THERE ARE ONLY 33 REGISTERED VOTERS IN 7001
7002	NORTH CARROLL COMMUNITY SCHOOL	401 STONE RD	WESTMINSTER	21158	3002		THERE ARE NO BUILDINGS AVAILABLE IN 7002

PRECINCT	POLLING PLACE	ADDRESS	CITY	ZIP	PRECINCT WHERE POLLING PLACE IS LOCATED	IF NO POLLING PLACE IN PRECINCT, HAS THERE EVER BEEN A POLLING PLACE IN PRECINCT	JUSTIFICATION FOR NOT HAVING POLLING PLACE IN PRECINCT
7003	WINTERS MILL HIGH SCHOOL	560 GORSUCH RD	WESTMINSTER	21157	7004		THERE ARE NO BUILDINGS AVAILABLE IN 7003
7006	FRIENDSHIP VALLEY ELEMENTARY	1100 GIST RD	WESTMINSTER	21157	7005		THERE ARE NO BUILDINGS AVAILABLE IN 7006
7007	WESTMINSTER ELEMENTARY SCHOOL	811 UNIONTOWN RD	WESTMINSTER	21158	7009		THERE ARE NO BUILDINGS AVAILABLE IN 7007
7008	WESTMINSTER WEST MIDDLE	60 MONROE ST	WESTMINSTER	21157	7010		THERE ARE NO BUILDINGS AVAILABLE IN 7008 AND THERE ARE ONLY 6 VOTERS REGISTERED IN 7008
7009	WESTMINSTER WEST MIDDLE	60 MONROE ST	WESTMINSTER	21157	7010		WESTMINSTER ELEMENTARY SCHOOL (WES) IS LOCATED INSIDE THIS PRECINCT, HOWEVER, THIS PRECINCT HAS A LITTLE OVER 7,000 REGISTERED VOTERS. WES IS TOO SMALL TO HAVE THIS MANY VOTERS ON ELECTION DAY.

<i>PRECINCT</i>	<i>POLLING PLACE</i>	<i>ADDRESS</i>	<i>CITY</i>	<i>ZIP</i>	<i>PRECINCT WHERE POLLING PLACE IS LOCATED</i>	<i>IF NO POLLING PLACE IN PRECINCT, HAS THERE EVER BEEN A POLLING PLACE IN PRECINCT</i>	<i>JUSTIFICATION FOR NOT HAVING POLLING PLACE IN PRECINCT</i>
7010	WESTMINSTER ELEMENTARY SCHOOL	811 UNIONTOWN RD	WESTMINSTER	21158	7009		WESTMINSTER WEST MIDDLE SCHOOL (WWMS) IS LOCATED INSIDE THIS PRECINCT, HOWEVER, THIS PRECINCT HAS LESS VOTERS THAN 7009. WWMS CAN HANDLE THE LARGER VOTER POPULATION BETTER THAN WESTMINSTER ELEMENTARY SCHOOL.
8003	HAMPSTEAD ELEMENTARY SCHOOL	3737 SHILOH RD	HAMPSTEAD	21074	8002		THERE ARE NO BUILDINGS AVAILABLE IN 8003
9001	WINFIELD FIRE DEPARTMENT SOCIAL HALL	1320 W OLD LIBERTY RD	SYKESVILLE	21784	14001		THERE ARE 2 OTHER BUILDINGS IN 9001 THAT WERE CONSIDERED TO BE A POLLING PLACE. THE SOUTH CARROLL SWIM CLUB IS TOO SMALL TO HOLD THAT MANY REGISTERED VOTERS. WINFIELD ELEMENTARY SCHOOL DOES NOT HAVE ADEQUATE PARKING FOR THAT MANY REGISTERED VOTERS.

PRECINCT	POLLING PLACE	ADDRESS	CITY	ZIP	PRECINCT WHERE POLLING PLACE IS LOCATED	IF NO POLLING PLACE IN PRECINCT, HAS THERE EVER BEEN A POLLING PLACE IN PRECINCT	JUSTIFICATION FOR NOT HAVING POLLING PLACE IN PRECINCT
9002	OLD NEW WINDSOR SCHOOL COMMUNITY ROOM	1100 GREEN VALLEY ROAD	NEW WINDSOR	21776	11001		THERE ARE NO BUILDINGS AVAILABLE IN 9002 AND THERE ARE ONLY 114 REGISTERED VOTERS IN 9002
9003	OLD NEW WINDSOR SCHOOL COMMUNITY ROOM	1100 GREEN VALLEY ROAD	NEW WINDSOR	21776	11001		THERE ARE NO BUILDINGS AVAILABLE IN 9003 AND THERE ARE ONLY 12 REGISTERED VOTERS IN 9003
10001	FRANCIS SCOTT KEY HIGH SCHOOL	3825 BARK HILL RD	UNION BRIDGE	21791	2001		THERE ARE NO BUILDINGS AVAILABLE IN 10001
11002	OLD NEW WINDSOR SCHOOL COMMUNITY ROOM	1100 GREEN VALLEY ROAD	NEW WINDSOR	21776	11001	NO	THERE ARE NO BUILDINGS AVAILABLE IN 11002 AND THERE ARE ONLY 115 REGISTERED VOTERS IN 11002
12001	FRANCIS SCOTT KEY HIGH SCHOOL	3825 BARK HILL RD	UNION BRIDGE	21791	2001		THERE ARE NO BUILDINGS AVAILABLE IN 10001
14002	CENTURY HIGH SCHOOL	375 RONSDALE RD	SYKESVILLE	21784	14003		THERE ARE NO BUILDINGS AVAILABLE IN 14002

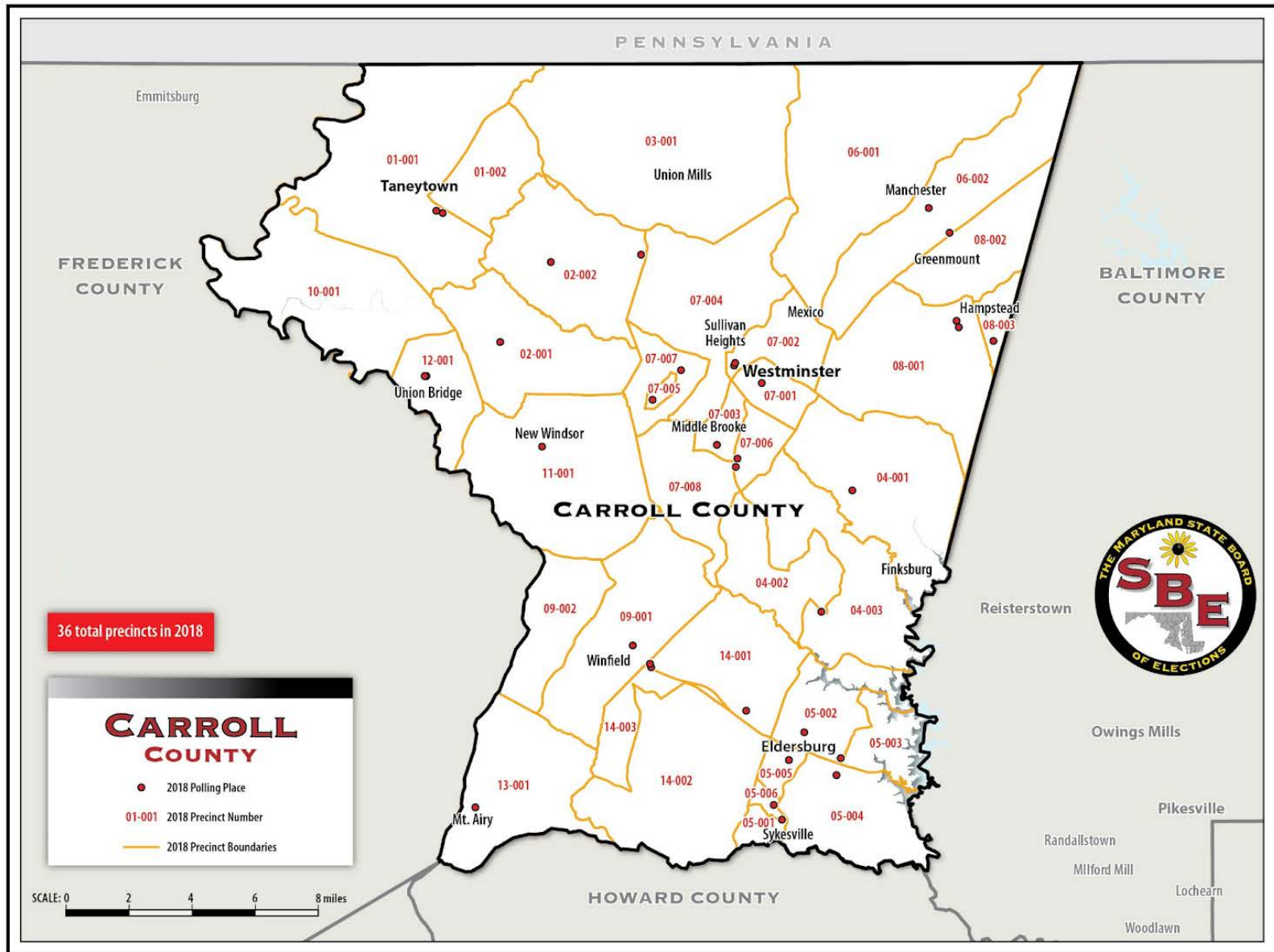
<i>PRECINCT</i>	<i>POLLING PLACE</i>	<i>ADDRESS</i>	<i>CITY</i>	<i>ZIP</i>	<i>PRECINCT WHERE POLLING PLACE IS LOCATED</i>	<i>IF NO POLLING PLACE IN PRECINCT, HAS THERE EVER BEEN A POLLING PLACE IN PRECINCT</i>	<i>JUSTIFICATION FOR NOT HAVING POLLING PLACE IN PRECINCT</i>
14004	SYKESVILLE MIDDLE SCHOOL	7301 SPRINGFIELD AVE	SYKESVILLE	21784	5006	NO, THIS PRECINCT IS NEW SINCE THE 2020 REDISTRICTING.	THERE ARE NO BUILDINGS AVAILABLE IN 14004 AND THERE ARE ONLY 49 VOTERS REGISTERED IN 14004
14005	SOUTH CARROLL HIGH SCHOOL	1300 WEST OLD LIBERTY RD	SYKESVILLE	21784	14001	NO, THIS PRECINCT IS NEW SINCE THE 2020 REDISTRICTING.	THERE ARE NO BUILDINGS AVAILABLE IN 14005



Polling Places Used in 2018 but Not 2024

<i>POLLING PLACE</i>	<i>ADDRESS</i>	<i>SUITABLE FOR USE?</i>	<i>JUSTIFICATION</i>	<i>PRECINCT</i>
<i>RUNNYMEADE ELEMENTARY</i>	<i>3000 LANGDON DR, WESTMINSTER</i>	<i>NO</i>	<i>REDISTRICTING CHANGES</i>	<i>2001</i>
<i>PLEASANT VALLEY FIRE HALL</i>	<i>2030 PLEASANT VALLEY RD S, WESTMINSTER</i>	<i>NO</i>	<i>PRIVATE FACILITY- NOT AVAILABLE FOR USE</i>	<i>2001</i>
<i>CARROLLTOWNE ELEMENTARY</i>	<i>6542 RIDGE RD, SYKESVILLE</i>	<i>NO</i>	<i>NOT ADA ACCESSIBLE - SIDEWALK AND CURB CUT DO NOT MEET ADA STANDARDS</i>	<i>5005</i>
<i>PINEY RIDGE ELEMENTARY</i>	<i>6315 FREEDOM AVE, SYKESVILLE</i>	<i>NO</i>	<i>REDISTRICTING CHANGES</i>	<i>5006</i>
<i>FAIRHAVEN JOHNZIE'S LOUNGE</i>	<i>7200 THIRD AVENUE, SYKESVILLE</i>	<i>NO</i>	<i>PRIVATE FACILITY - NOT AVAILABLE FOR USE</i>	<i>5006</i>
<i>CRANBERRY STATION ELEMENTARY</i>	<i>505 N CENTER ST, WESTMINSTER</i>	<i>NO</i>	<i>REDISTRICTING CHANGES</i>	<i>7004</i>
<i>WILLIAM WINCHESTER ELEMENTARY</i>	<i>70 MONROE ST, WESTMINSTER</i>	<i>NO</i>	<i>REDISTRICTING CHANGES</i>	<i>7010</i>
<i>CARROLL LUTHERAN VILLAGE KRUG CHAPEL</i>	<i>300 LUTHER DR, WESTMINSTER</i>	<i>NO</i>	<i>PRIVATE FACILITY - NOT AVAILABLE FOR USE</i>	<i>7007</i>
<i>ROBERT MOTON ELEMENTARY</i>	<i>1413 WASHINGTON RD, WESTMINSTER</i>	<i>NO</i>	<i>REDISTRICTING CHANGES</i>	<i>7005</i>

POLLING PLACE	ADDRESS	SUITABLE FOR USE?	JUSTIFICATION	PRECINCT
<i>SHILOH MIDDLE SCHOOL</i>	<i>3675 WILLOW ST, HAMPSTEAD</i>	<i>NO</i>	<i>REDISTRICTING CHANGES</i>	<i>8002</i>
<i>WINFIELD ELEMENTARY</i>	<i>4401 SALEM BOTTOM RD, WESTMINSTER</i>	<i>NO</i>	<i>NOT ENOUGH PARKING FOR VOTERS</i>	<i>9001</i>
<i>ELMER WOLFE ELEMENTARY</i>	<i>119 N MAIN ST, UNION BRIDGE</i>	<i>NO</i>	<i>REDISTRICTING CHANGES</i>	<i>12001</i>
<i>LINTON SPRINGS ELEMENTARY</i>	<i>375 RONSDALE RD, SYKESVILLE</i>	<i>NO</i>	<i>USING A LARGER FACILITY TO ACCOMMODATE MORE VOTERS</i>	<i>14003</i>



<p>1002</p>	<p>2020PG: 72% / 2022GP: 75% / 2022GG: 85%</p>	<p>2020PG: 28% / 2022GP: 25% / 2022GG: 15%</p>	<p>2020PG: 48% / 2022GP: 62% / 2022GG: 72%</p>	<p>2020PG: 22% / 2022GP: 12% / 2022GG: 11%</p>	<p>2020PG: 12 / 2022GP: 7 / 2022GG: 7</p>	<p>2018: 1392 / 2023: 3888</p>	<p>NO PUBLIC TRANSPORTATION IN CARROLL COUNTY</p>	<p>YES, IN THE CITY OF TANEYTOWN</p>	<p>YES, BELOW AVERAGE VOTER TURNOUT YES, ABOVE AVERAGE OF DIVERSITY</p>	<p>THERE IS NO POLLING PLACE IN THIS PRECINCT BECAUSE THE CLOSEST AVAILABLE BUILDING IS TANEYTOWN ELEMENTARY SCHOOL (TES). TES IS THE CLOSEST BUILDING TO THE DENSE CONCENTRATION OF REGISTERED VOTERS AND THE "HISTORICALLY DISENFRANCHISED COMMUNITY" OF TANEYTOWN. ALSO, THIS IS WHERE THESE VOTERS VOTED IN 2018 AND IN PRIOR ELECTIONS, SO THEY ARE USED TO GOING TO TEST ON ELECTION DAY.</p>
-------------	--	--	--	--	---	------------------------------------	---	--	---	---

PRECINCT	% IN PERSON	% BY MAIL	% ELECTION DAY	% EARLY VOTING	SAME-DAY REG COUNTS	NUMBER OF REG. VOTERS 2018 V. 2023	PUBLIC TRANSPORTATION OPTIONS	DOES THIS PRECINCT HAVE DENSE CONCENTRATIONS OF REGISTERED VOTERS? WHERE?	DOES THE PRECINCT HAVE BOTH BELOW AVG. PERCENTAGE OF VOTER TURNOUT AND AN ABOVE AVG. PERCENTAGE OF DIVERSE RESIDENTS?	WHY IS THERE NO POLLING PLACE TO SERVE THEM IN THE PRECINCT? HOW DOES THE COUNTY PLAN TO SERVE VOTERS IN THESE AREAS?
4001	2020PG: 64% / 2022GP: 77% / 2022GG: 82%	2020PG: 36% / 2022GP: 23% / 2022GG: 18%	2020PG: 29% / 2022GP: 53% / 2022GG: 55%	2020PG: 33% / 2022GP: 17% / 2022GG: 21%	2020PG: 22 / 2022GP: 0 / 2022GG: 0	2018: 3849 / 2023: 1424	NO PUBLIC TRANSPORTATION IN CARROLL COUNTY	NO, BELOW AVERAGE OF DENSE CONCENTRATIONS OF REGISTERED VOTERS	NO, ABOVE AVERAGE TURNOUT NO, BELOW AVERAGE OF DIVERSITY	
4003	2020PG: 62% / 2022GP: 73% / 2022GG: 80%	2020PG: 38% / 2022GP: 27% / 2022GG: 20%	2020PG: 19% / 2022GP: 51% / 2022GG: 57%	2020PG: 42% / 2022GP: 18% / 2022GG: 21%	2020PG: 6 / 2022GP: 3 / 2022GG: 3	2018: 3227 / 2023: 2890	NO PUBLIC TRANSPORTATION IN CARROLL COUNTY	NO, BELOW AVERAGE OF DENSE CONCENTRATIONS OF REGISTERED VOTERS	NO, ABOVE AVERAGE TURNOUT NO, BELOW AVERAGE DIVERSE	
4007	2020PG: N/A / 2022GP: 75% / 2022GG: 80%	2020PG: N/A / 2022GP: 25% / 2022GG: 20%	2020PG: N/A / 2022GP: 45% / 2022GG: 48%	2020PG: N/A / 2022GP: 25% / 2022GG: 26%	2020PG: N/A / 2022GP: 5 / 2022GG: 5	2018: N/A / 2023: 1420	NO PUBLIC TRANSPORTATION IN CARROLL COUNTY	NO, BELOW AVERAGE OF DENSE CONCENTRATIONS OF REGISTERED VOTERS	NO, ABOVE AVERAGE TURNOUT NO, BELOW AVERAGE DIVERSE	THIS PRECINCT DID NOT EXIST IN 2018 AND WAS FORMED AS A RESULT OF THE 2022 REDISTRICTING.

PRECINCT	% IN PERSON	% BY MAIL	% ELECTION DAY	% EARLY VOTING	SAME-DAY REG COUNTS	NUMBER OF REG. VOTERS 2018 V. 2023	PUBLIC TRANSPORTATION OPTIONS	DOES THIS PRECINCT HAVE DENSE CONCENTRATIONS OF REGISTERED VOTERS? WHERE?	DOES THE PRECINCT HAVE BOTH BELOW AVG. PERCENTAGE OF VOTER TURNOUT AND AN ABOVE AVG. PERCENTAGE OF DIVERSE RESIDENTS?	WHY IS THERE NO POLLING PLACE TO SERVE THEM IN THE PRECINCT? HOW DOES THE COUNTY PLAN TO SERVE VOTERS IN THESE AREAS?
5001	2020PG: 59% / 2022GP: 79% / 2022GG: 80%	2020PG: 41% / 2022GP: 21% / 2022GG: 20%	2020PG: 20% / 2022GP: 46% / 2022GG: 32%	2020PG: 37% / 2022GP: 7% / 2022GG: 12%	2020PG: 7 / 2022GP: N/A / 2022GG: N/A	2018: 2021 / 2023: 144	NO PUBLIC TRANSPORTATION IN CARROLL COUNTY	NO, BELOW AVERAGE OF DENSE CONCENTRATIONS OF REGISTERED VOTERS	NO, ABOVE AVERAGE TURNOUT NO, BELOW AVERAGE DIVERSE	
5002	2020PG: 59% / 2022GP: 84% / 2022GG: 91%	2020PG: 41% / 2022GP: 16% / 2022GG: 9%	2020PG: 22% / 2022GP: 40% / 2022GG: 45%	2020PG: 36% / 2022GP: 11% / 2022GG: 19%	2020PG: 3 / 2022GP: N/A / 2022GG: N/A	2018: 3339 / 2023: 124	NO PUBLIC TRANSPORTATION IN CARROLL COUNTY	NO, BELOW AVERAGE OF DENSE CONCENTRATIONS OF REGISTERED VOTERS	NO, ABOVE AVERAGE TURNOUT NO, BELOW AVERAGE DIVERSE	

PRECINCT	% IN PERSON	% BY MAIL	% ELECTION DAY	% EARLY VOTING	SAME-DAY REG COUNTS	NUMBER OF REG. VOTERS 2018 V. 2023	PUBLIC TRANSPORTATION OPTIONS	DOES THIS PRECINCT HAVE DENSE CONCENTRATIONS OF REGISTERED VOTERS? WHERE?	DOES THE PRECINCT HAVE BOTH BELOW AVG. PERCENTAGE OF VOTER TURNOUT AND AN ABOVE AVG. PERCENTAGE OF DIVERSE RESIDENTS?	WHY IS THERE NO POLLING PLACE TO SERVE THEM IN THE PRECINCT? HOW DOES THE COUNTY PLAN TO SERVE VOTERS IN THESE AREAS?
5005	2020PG: 62% / 2022GP: 74% / 2022GG: 78%	2020PG: 38% / 2022GP: 26% / 2022GG: 22%	2020PG: 21% / 2022GP: 53% / 2022GG: 57%	2020PG: 39% / 2022GP: 20% / 2022GG: 21%	2020PG: 5 / 2022GP: 3 / 2022GG: 3	2018: 1644 / 2023: 4200	NO PUBLIC TRANSPORTATION IN CARROLL COUNTY	YES, IN THE NORTHERN PART OF THE PRECINCT	YES, BELOW AVERAGE VOTER TURNOUT YES, ABOVE AVERAGE OF DIVERSITY	THERE IS NO POLLING PLACE IN THIS PRECINCT BECAUSE THE CLOSEST AVAILABLE BUILDING IS OKLAHOMA ROAD MIDDLE SCHOOL (ORMS). ORMS IS LOCATED IN THE SOUTHEASTERN PART OF 5003 AND IS THE CLOSEST BUILDING TO THE DENSE CONCENTRATION OF VOTERS AND THE "HISTORICALLY DISENFRANCHISED COMMUNITY" IN SYKESVILLE.

PRECINCT	% IN PERSON	% BY MAIL	% ELECTION DAY	% EARLY VOTING	SAME-DAY REG COUNTS	NUMBER OF REG. VOTERS 2018 V. 2023	PUBLIC TRANSPORTATION OPTIONS	DOES THIS PRECINCT HAVE DENSE CONCENTRATIONS OF REGISTERED VOTERS? WHERE?	DOES THE PRECINCT HAVE BOTH BELOW AVG. PERCENTAGE OF VOTER TURNOUT AND AN ABOVE AVG. PERCENTAGE OF DIVERSE RESIDENTS?	WHY IS THERE NO POLLING PLACE TO SERVE THEM IN THE PRECINCT? HOW DOES THE COUNTY PLAN TO SERVE VOTERS IN THESE AREAS?
6001	2020PG: 71% / 2022GP: 85% / 2022GG: 89%	2020PG: 29% / 2022GP: 15% / 2022GG: 11%	2020PG: 41% / 2022GP: 56% / 2022GG: 62%	2020PG: 28% / 2022GP: 22% / 2022GG: 18%	2020PG: 21 / 2022GP: N/A / 2022GG: N/A	2018: 3476 / 2023: 905	NO PUBLIC TRANSPORTATION IN CARROLL COUNTY	NO, BELOW AVERAGE OF DENSE CONCENTRATIONS OF REGISTERED VOTERS	NO, ABOVE AVERAGE TURNOUT NO, BELOW AVERAGE DIVERSE	
6004	2020PG: N/A / 2022GP: 70% / 2022GG: 80%	2020PG: N/A / 2022GP: 30% / 2022GG: 20%	2020PG: N/A / 2022GP: 50% / 2022GG: 54%	2020PG: N/A / 2022GP: 20% / 2022GG: 26%	2020PG: N/A / 2022GP: 2 / 2022GG: 2	2018: N/A / 2023: 1195	NO PUBLIC TRANSPORTATION IN CARROLL COUNTY	NO, BELOW AVERAGE OF DENSE CONCENTRATIONS OF REGISTERED VOTERS	NO, ABOVE AVERAGE TURNOUT NO, BELOW AVERAGE DIVERSE	THIS PRECINCT DID NOT EXIST IN 2018 AND WAS FORMED AS A RESULT OF THE 2022 REDISTRICTING.
6005	2020PG: N/A / 2022GP: 61% / 2022GG: 77%	2020PG: N/A / 2022GP: 39% / 2022GG: 23%	2020PG: N/A / 2022GP: 39% / 2022GG: 50%	2020PG: N/A / 2022GP: 20% / 2022GG: 27%	2020PG: N/A / 2022GP: N/A / 2022GG: N/A	2018: N/A / 2023: 178	NO PUBLIC TRANSPORTATION IN CARROLL COUNTY	NO, BELOW AVERAGE OF DENSE CONCENTRATIONS OF REGISTERED VOTERS	NO, ABOVE AVERAGE TURNOUT NO, BELOW AVERAGE DIVERSE	THIS PRECINCT DID NOT EXIST IN 2018 AND WAS FORMED AS A RESULT OF THE 2022 REDISTRICTING.

<p>7001</p>	<p>2020PG: 60% / 2022GP: 75% / 2022GG: 82%</p>	<p>2020PG: 40% / 2022GP: 25% / 2022GG: 18%</p>	<p>2020PG: 27% / 2022GP: 63% / 2022GG: 71%</p>	<p>2020PG: 31% / 2022GP: 13% / 2022GG: 12%</p>	<p>2020PG: 5 / 2022GP: N/A / 2022GG: N/A</p>	<p>2018: 1005 / 2023: 33</p>	<p>NO PUBLIC TRANSPORTATION IN CARROLL COUNTY</p>	<p>YES, IN THE SOUTHERN PART OF THE PRECINCT</p>	<p>YES, BELOW AVERAGE VOTER TURNOUT YES, ABOVE AVERAGE OF DIVERSITY</p>	<p>THIS PRECINCT HAS A TOTAL OF 33 VOTERS. ON THE MAP IT APPEARS THAT IT HAS A DENSE CONCENTRATION OF REGISTERED VOTERS, A BELOW AVERAGE PERCENTAGE OF VOTER TURNOUT, AND AN ABOVE AVERAGE OF DIVERSE RESIDENTS. IT IS NOT POSSIBLE TO HAVE A POLLING PLACE IN THIS PRECINCT BECAUSE OF THE VERY LOW NUMBER OF REGISTERED VOTERS.</p>
-------------	--	--	--	--	--	----------------------------------	---	--	---	---

<i>PRECINCT</i>	<i>% IN PERSON</i>	<i>% BY MAIL</i>	<i>% ELECTION DAY</i>	<i>% EARLY VOTING</i>	<i>SAME-DAY REG COUNTS</i>	<i>NUMBER OF REG. VOTERS 2018 V. 2023</i>	<i>PUBLIC TRANSPORTATION OPTIONS</i>	<i>DOES THIS PRECINCT HAVE DENSE CONCENTRATIONS OF REGISTERED VOTERS? WHERE?</i>	<i>DOES THE PRECINCT HAVE BOTH BELOW AVG. PERCENTAGE OF VOTER TURNOUT AND AN ABOVE AVG. PERCENTAGE OF DIVERSE RESIDENTS?</i>	<i>WHY IS THERE NO POLLING PLACE TO SERVE THEM IN THE PRECINCT? HOW DOES THE COUNTY PLAN TO SERVE VOTERS IN THESE AREAS?</i>
7002	2020PG: 64% / 2022GP: 75% / 2022GG: 79%	2020PG: 36% / 2022GP: 25% / 2022GG: 21%	2020PG: 26% / 2022GP: 56% / 2022GG: 56%	2020PG: 36% / 2022GP: 20% / 2022GG: 23%	2020PG: 12 / 2022GP: 2 / 2022GG: 2	2018: 1947 / 2023: 1824	NO PUBLIC TRANSPORTATION IN CARROLL COUNTY	NO, BELOW AVERAGE OF DENSE CONCENTRATIONS OF REGISTERED VOTERS	YES, BELOW AVERAGE VOTER TURNOUT NO, BELOW AVERAGE DIVERSITY	THERE IS NO POLLING PLACE IN THIS PRECINCT BECAUSE THERE ARE NO BUILDINGS AVAILABLE. THESE VOTERS GO TO A SCHOOL TO VOTE IN PRECINCT 3002 BECAUSE THAT IS THE CLOSEST POLLING PLACE TO THESE VOTERS.

<i>PRECINCT</i>	<i>% IN PERSON</i>	<i>% BY MAIL</i>	<i>% ELECTION DAY</i>	<i>% EARLY VOTING</i>	<i>SAME-DAY REG COUNTS</i>	<i>NUMBER OF REG. VOTERS 2018 V. 2023</i>	<i>PUBLIC TRANSPORTATION OPTIONS</i>	<i>DOES THIS PRECINCT HAVE DENSE CONCENTRATIONS OF REGISTERED VOTERS? WHERE?</i>	<i>DOES THE PRECINCT HAVE BOTH BELOW AVG. PERCENTAGE OF VOTER TURNOUT AND AN ABOVE AVG. PERCENTAGE OF DIVERSE RESIDENTS?</i>	<i>WHY IS THERE NO POLLING PLACE TO SERVE THEM IN THE PRECINCT? HOW DOES THE COUNTY PLAN TO SERVE VOTERS IN THESE AREAS?</i>
7003	2020PG: 61% / 2022GP: 73% / 2022GG: 79%	2020PG: 39% / 2022GP: 28% / 2022GG: 21%	2020PG: 21% / 2022GP: 53% / 2022GG: 55%	2020PG: 38% / 2022GP: 19% / 2022GG: 24%	2020PG: 9 / 2022GP: 4 / 2022GG: 4	2018: 1740 / 2023: 3606	NO PUBLIC TRANSPORTATION IN CARROLL COUNTY	YES, IN THE SOUTHWESTERN PART OF THE PRECINCT	YES, BELOW AVERAGE VOTER TURNOUT YES, ABOVE AVERAGE OF DIVERSITY	THERE IS NO POLLING PLACE IN THIS PRECINCT BECAUSE THERE ARE NO BUILDINGS AVAILABLE. THESE VOTERS GO TO A SCHOOL TO VOTE IN PRECINCT 7004 BECAUSE THAT IS THE CLOSEST POLLING PLACE TO THESE VOTERS.

PRECINCT	% IN PERSON	% BY MAIL	% ELECTION DAY	% EARLY VOTING	SAME-DAY REG COUNTS	NUMBER OF REG. VOTERS 2018 V. 2023	PUBLIC TRANSPORTATION OPTIONS	DOES THIS PRECINCT HAVE DENSE CONCENTRATIONS OF REGISTERED VOTERS? WHERE?	DOES THE PRECINCT HAVE BOTH BELOW AVG. PERCENTAGE OF VOTER TURNOUT AND AN ABOVE AVG. PERCENTAGE OF DIVERSE RESIDENTS?	WHY IS THERE NO POLLING PLACE TO SERVE THEM IN THE PRECINCT? HOW DOES THE COUNTY PLAN TO SERVE VOTERS IN THESE AREAS?
7006	2020PG: 62% / 2022GP: 70% / 2022GG: 77%	2020PG: 38% / 2022GP: 30% / 2022GG: 23%	2020PG: 20% / 2022GP: 53% / 2022GG: 57%	2020PG: 40% / 2022GP: 16% / 2022GG: 21%	2020PG: 7 / 2022GP: N/A / 2022GG: N/A	2018: 1508 / 2023: 1028	NO PUBLIC TRANSPORTATION IN CARROLL COUNTY	NO, BELOW AVERAGE OF DENSE CONCENTRATIONS OF REGISTERED VOTERS	YES, BELOW AVERAGE VOTER TURNOUT NO, BELOW AVERAGE DIVERSITY	THERE IS NO POLLING PLACE IN THIS PRECINCT BECAUSE THERE ARE NO BUILDINGS AVAILABLE. THESE VOTERS GO TO A SCHOOL TO VOTE IN PRECINCT 7005 BECAUSE THAT IS THE CLOSEST POLLING PLACE TO THESE VOTERS.
7007	2020PG: 63% / 2022GP: 65% / 2022GG: 74%	2020PG: 37% / 2022GP: 35% / 2022GG: 26%	2020PG: 24% / 2022GP: 45% / 2022GG: 49%	2020PG: 36% / 2022GP: 18% / 2022GG: 22%	2020PG: 14 / 2022GP: 2 / 2022GG: 2	2018: 3154 / 2023: 3498	NO PUBLIC TRANSPORTATION IN CARROLL COUNTY	NO, BELOW AVERAGE OF DENSE CONCENTRATIONS OF REGISTERED VOTERS	NO, ABOVE AVERAGE TURNOUT NO, BELOW AVERAGE DIVERSE	

PRECINCT	% IN PERSON	% BY MAIL	% ELECTION DAY	% EARLY VOTING	SAME-DAY REG COUNTS	NUMBER OF REG. VOTERS 2018 V. 2023	PUBLIC TRANSPORTATION OPTIONS	DOES THIS PRECINCT HAVE DENSE CONCENTRATIONS OF REGISTERED VOTERS? WHERE?	DOES THE PRECINCT HAVE BOTH BELOW AVG. PERCENTAGE OF VOTER TURNOUT AND AN ABOVE AVG. PERCENTAGE OF DIVERSE RESIDENTS?	WHY IS THERE NO POLLING PLACE TO SERVE THEM IN THE PRECINCT? HOW DOES THE COUNTY PLAN TO SERVE VOTERS IN THESE AREAS?
7008	2020PG: 66% / 2022GP: 100% / 2022GG: 100%	2020PG: 34% / 2022GP: 0% / 2022GG: 0%	2020PG: 24% / 2022GP: 0% / 2022GG: 5%	2020PG: 42% / 2022GP: 0% / 2022GG: 0%	2020PG: 1 / 2022GP: N/A / 2022GG: N/A	2018: 1189 / 2023: 6	NO PUBLIC TRANSPORTATION IN CARROLL COUNTY	NO, BELOW AVERAGE OF DENSE CONCENTRATIONS OF REGISTERED VOTERS	NO, ABOVE AVERAGE TURNOUT YES, ABOVE AVERAGE DIVERSE	THIS PRECINCT HAS A TOTAL OF 6 VOTERS. IT IS NOT POSSIBLE TO HAVE A POLLING PLACE IN THIS PRECINCT BECAUSE OF THE VERY LOW NUMBER OF REGISTERED VOTERS AND THERE ARE NO BUILDINGS AVAILABLE.

<p>7009</p>	<p>2020PG: N/A / 2022GP: 72% / 2022GG: 78%</p>	<p>2020PG: N/A / 2022GP: 28% / 2022GG: 22%</p>	<p>2020PG: N/A / 2022GP: 48% / 2022GG: 55%</p>	<p>2020PG: N/A / 2022GP: 23% / 2022GG: 23%</p>	<p>2020PG: N/A / 2022GP: 9 / 2022GG: 9</p>	<p>2018: N/A 2023: 7010</p>	<p>NO PUBLIC TRANSPORTATION IN CARROLL COUNTY</p>	<p>YES, ALL ALONG THE NORTHERN BORDER OF THE PRECINCT NEAR THE CITY OF WESTMINSTER</p>	<p>YES, BELOW AVERAGE VOTER TURNOUT NO, BELOW AVERAGE DIVERSITY</p>	<p>THIS PRECINCT IS WHERE WESTMINSTER ELEMENTARY SCHOOL (WES) IS LOCATED. THERE ARE LESS REGISTERED VOTERS WHO VOTE AT WES BECAUSE OF THE SIZE OF THE SCHOOL COMPARED TO WESTMINSTER WEST MIDDLE SCHOOL (WWMS). THE VOTERS WHO LIVE IN THIS PRECINCT GO TO WWMS BECAUSE THAT SCHOOL IS LARGER AND CAN HANDLE THE LARGE QUANTITY OF VOTERS. THIS PRECINCT DID NOT EXIST IN 2018 AND WAS FORMED AS A RESULT OF THE 2022 REDISTRICTING.</p>
-------------	--	--	--	--	--	---------------------------------	---	--	---	--

<p>7010</p>	<p>2020PG: N/A / 2022GP: 72% / 2022GG: 78%</p>	<p>2020PG: N/A / 2022GP: 28% / 2022GG: 22%</p>	<p>2020PG: N/A / 2022GP: 48% / 2022GG: 53%</p>	<p>2020PG: N/A / 2022GP: 24% / 2022GG: 25%</p>	<p>2020PG: N/A / 2022GP: 7 / 2022GG: 7</p>	<p>2018: N/A / 2023: 2488</p>	<p>NO PUBLIC TRANSPORTATION IN CARROLL COUNTY</p>	<p>YES, ALL ALONG THE SOUTH CENTRAL PART OF THE PRECINCT NEAR THE CITY OF WESTMINSTER</p>	<p>YES, BELOW AVERAGE VOTER TURNOUT YES, ABOVE AVERAGE OF DIVERSITY</p>	<p>THIS PRECINCT IS WHERE WESTMINSTER WEST MIDDLE SCHOOL (WWMS) IS LOCATED. THERE ARE MORE REGISTERED VOTERS WHO VOTE AT WWMS BECAUSE OF THE SIZE OF THE SCHOOL COMPARED TO WESTMINSTER ELEMENTARY SCHOOL (WES). THE VOTERS WHO LIVE IN THIS PRECINCT GO TO WES BECAUSE THAT SCHOOL IS SMALLER AND CAN HANDLE THE SMALLER QUANTITY OF VOTERS. THIS PRECINCT DID NOT EXIST IN 2018 AND WAS FORMED AS A RESULT OF THE 2022 REDISTRICTING.</p>
-------------	--	--	--	--	--	-----------------------------------	---	---	---	---

<i>PRECINCT</i>	<i>% IN PERSON</i>	<i>% BY MAIL</i>	<i>% ELECTION DAY</i>	<i>% EARLY VOTING</i>	<i>SAME-DAY REG COUNTS</i>	<i>NUMBER OF REG. VOTERS 2018 V. 2023</i>	<i>PUBLIC TRANSPORTATION OPTIONS</i>	<i>DOES THIS PRECINCT HAVE DENSE CONCENTRATIONS OF REGISTERED VOTERS? WHERE?</i>	<i>DOES THE PRECINCT HAVE BOTH BELOW AVG. PERCENTAGE OF VOTER TURNOUT AND AN ABOVE AVG. PERCENTAGE OF DIVERSE RESIDENTS?</i>	<i>WHY IS THERE NO POLLING PLACE TO SERVE THEM IN THE PRECINCT? HOW DOES THE COUNTY PLAN TO SERVE VOTERS IN THESE AREAS?</i>
8003	2020PG: 68% / 2022GP: 73% / 2022GG: 79%	2020PG: 32% / 2022GP: 27% / 2022GG: 21%	2020PG: 36% / 2022GP: 52% / 2022GG: 54%	2020PG: 30% / 2022GP: 20% / 2022GG: 25%	2020PG: 5 / 2022GP: 2 / 2022GG: 2	2018: 1525 / 2023: 1410	NO PUBLIC TRANSPORTATION IN CARROLL COUNTY	NO, BELOW AVERAGE OF DENSE CONCENTRATIONS OF REGISTERED VOTERS	YES, BELOW AVERAGE VOTER TURNOUT NO, BELOW AVERAGE DIVERSITY	THIS PRECINCT DOES NOT HAVE A POLLING PLACE IN IT BECAUSE THERE ARE NO BUILDINGS AVAILABLE. ALSO, THE VOTERS WHO ARE REGISTERED IN THIS PRECINCT VOTE AT HAMPSTEAD ELEMENTARY SCHOOL (HES) WHICH IS WHERE THEIR CHILDREN GO TO SCHOOL.

PRECINCT	% IN PERSON	% BY MAIL	% ELECTION DAY	% EARLY VOTING	SAME-DAY REG COUNTS	NUMBER OF REG. VOTERS 2018 V. 2023	PUBLIC TRANSPORTATION OPTIONS	DOES THIS PRECINCT HAVE DENSE CONCENTRATIONS OF REGISTERED VOTERS? WHERE?	DOES THE PRECINCT HAVE BOTH BELOW AVG. PERCENTAGE OF VOTER TURNOUT AND AN ABOVE AVG. PERCENTAGE OF DIVERSE RESIDENTS?	WHY IS THERE NO POLLING PLACE TO SERVE THEM IN THE PRECINCT? HOW DOES THE COUNTY PLAN TO SERVE VOTERS IN THESE AREAS?
9001	2020PG: 68% / 2022GP: 75% / 2022GG: 81%	2020PG: 32% / 2022GP: 25% / 2022GG: 19%	2020PG: 18% / 2022GP: 60% / 2022GG: 64%	2020PG: 48% / 2022GP: 13% / 2022GG: 16%	2020PG: 6 / 2022GP: 9 / 2022GG: 9	2018: 2500 / 2023: 6038	NO PUBLIC TRANSPORTATION IN CARROLL COUNTY	NO, BELOW AVERAGE OF DENSE CONCENTRATIONS OF REGISTERED VOTERS	NO, ABOVE AVERAGE TURNOUT NO, BELOW AVERAGE DIVERSE	
9002	2020PG: 69% / 2022GP: 89% / 2022GG: 92%	2020PG: 31% / 2022GP: 11% / 2022GG: 8%	2020PG: 17% / 2022GP: 34% / 2022GG: 52%	2020PG: 50% / 2022GP: 11% / 2022GG: 16%	2020PG: 5 / 2022GP: N/A / 2022GG: N/A	2018: 1202 / 2023: 114	NO PUBLIC TRANSPORTATION IN CARROLL COUNTY	NO, BELOW AVERAGE OF DENSE CONCENTRATIONS OF REGISTERED VOTERS	NO, ABOVE AVERAGE TURNOUT NO, BELOW AVERAGE DIVERSE	
9003	2020PG: N/A / 2022GP: 71% / 2022GG: 86%	2020PG: N/A / 2022GP: 29% / 2022GG: 14%	2020PG: N/A / 2022GP: 71% / 2022GG: 57%	2020PG: N/A / 2022GP: 0% / 2022GG: 29%	2020PG: N/A / 2022GP: N/A / 2022GG: N/A	2018: N/A / 2023: 12	NO PUBLIC TRANSPORTATION IN CARROLL COUNTY	NO, BELOW AVERAGE OF DENSE CONCENTRATIONS OF REGISTERED VOTERS	NO, ABOVE AVERAGE TURNOUT NO, BELOW AVERAGE DIVERSE	THIS PRECINCT DID NOT EXIST IN 2018 AND WAS FORMED AS A RESULT OF THE 2022 REDISTRICTING.

PRECINCT	% IN PERSON	% BY MAIL	% ELECTION DAY	% EARLY VOTING	SAME-DAY REG COUNTS	NUMBER OF REG. VOTERS 2018 V. 2023	PUBLIC TRANSPORTATION OPTIONS	DOES THIS PRECINCT HAVE DENSE CONCENTRATIONS OF REGISTERED VOTERS? WHERE?	DOES THE PRECINCT HAVE BOTH BELOW AVG. PERCENTAGE OF VOTER TURNOUT AND AN ABOVE AVG. PERCENTAGE OF DIVERSE RESIDENTS?	WHY IS THERE NO POLLING PLACE TO SERVE THEM IN THE PRECINCT? HOW DOES THE COUNTY PLAN TO SERVE VOTERS IN THESE AREAS?
10001	2020PG: 77% / 2022GP: 80% / 2022GG: 87%	2020PG: 23% / 2022GP: 20% / 2022GG: 13%	2020PG: 52% / 2022GP: 69% / 2022GG: 75%	2020PG: 22% / 2022GP: 11% / 2022GG: 12%	2020PG: 15 / 2022GP: 5 / 2022GG: 5	2018: 552 / 2023: 1026	NO PUBLIC TRANSPORTATION IN CARROLL COUNTY	NO, BELOW AVERAGE OF DENSE CONCENTRATIONS OF REGISTERED VOTERS	YES, BELOW AVERAGE VOTER TURNOUT YES, ABOVE AVERAGE DIVERSITY	THIS PRECINCT DOES NOT HAVE A POLLING PLACE IN IT BECAUSE THERE ARE NO BUILDINGS AVAILABLE. ALSO, THE VOTERS WHO ARE REGISTERED IN THIS PRECINCT VOTE AT FRANCIS SCOTT KEY HIGH SCHOOL (FSKHS) WHICH IS WHERE THEIR CHILDREN GO TO SCHOOL.

PRECINCT	% IN PERSON	% BY MAIL	% ELECTION DAY	% EARLY VOTING	SAME-DAY REG COUNTS	NUMBER OF REG. VOTERS 2018 V. 2023	PUBLIC TRANSPORTATION OPTIONS	DOES THIS PRECINCT HAVE DENSE CONCENTRATIONS OF REGISTERED VOTERS? WHERE?	DOES THE PRECINCT HAVE BOTH BELOW AVG. PERCENTAGE OF VOTER TURNOUT AND AN ABOVE AVG. PERCENTAGE OF DIVERSE RESIDENTS?	WHY IS THERE NO POLLING PLACE TO SERVE THEM IN THE PRECINCT? HOW DOES THE COUNTY PLAN TO SERVE VOTERS IN THESE AREAS?
11002	2020PG: N/A / 2022GP: 77% / 2022GG: 84%	2020PG: N/A / 2022GP: 23% / 2022GG: 16%	2020PG: N/A / 2022GP: 55% / 2022GG: 58%	2020PG: N/A / 2022GP: 23% / 2022GG: 24%	2020PG: N/A / 2022GP: 1 / 2022GG: 1	2018: N/A / 2023: 115	NO PUBLIC TRANSPORTATION IN CARROLL COUNTY	NO, BELOW AVERAGE OF DENSE CONCENTRATIONS OF REGISTERED VOTERS	YES, BELOW AVERAGE VOTER TURNOUT NO, BELOW AVERAGE DIVERSITY	THIS PRECINCT DOES NOT HAVE A POLLING PLACE IN IT BECAUSE THERE ARE NO BUILDINGS AVAILABLE AND ONLY HAS 115 REGISTERED VOTERS. ALSO, THIS PRECINCT DID NOT EXIST IN 2018 AND BECAME A PRECINCT AS A RESULT OF THE 2022 REDISTRICTING.

<p>12001</p>	<p>2020PG: 75% / 2022GP: 77% / 2022GG: 85%</p>	<p>2020PG: 25% / 2022GP: 23% / 2022GG: 15%</p>	<p>2020PG: 49% / 2022GP: 71% / 2022GG: 76%</p>	<p>2020PG: 25% / 2022GP: 6% / 2022GG: 8%</p>	<p>2020PG: 3 / 2022GP: 6 / 2022GG: 6</p>	<p>2018: 528 / 2023: 1058</p>	<p>NO PUBLIC TRANSPORTAT ION IN CARROLL COUNTY</p>	<p>YES, IN THE TOWN OF UNION BRIDGE</p>	<p>YES, BELOW AVERAGE VOTER TURNOUT YES, ABOVE AVERAGE DIVERSITY</p>	<p>THIS PRECINCT DOES NOT HAVE A POLLING PLACE IN IT BECAUSE THERE ARE NO BUILDINGS AVAILABLE. ALSO, THE VOTERS WHO ARE REGISTERED IN THIS PRECINCT VOTE AT FRANCIS SCOTT KEY HIGH SCHOOL (FSKHS) WHICH IS WHERE THEIR CHILDREN GO TO SCHOOL. UPDATE: 11/01/2023 - ELMER WOLFE ELEMENTARY SCHOOL IS LOCATED IN THIS PRECINCT. THESE VOTERS CURRENTLY VOTE AT FRANCIS SCOTT KEY HIGH SCHOOL WHICH IS LOCATED IN ADJACENT PRECINCT 2001. IN 2018, THEY VOTED AT</p>
--------------	--	--	--	--	--	-----------------------------------	--	---	--	---

										<p>ELMER WOLFE ELEMENTARY SCHOOL. IN 2022, 41% OF VOTERS VOTED ON ELECTION DAY WHICH RESULTED IN APPROXIMATE LY 434 VOTERS. THE PROJECTED TOTAL NUMBER OF VOTERS WHO WOULD VOTE ON ELECTION DAY WITH A 65% TURNOUT (WHO WOULD VOTE ON ELECTION DAY) IS APPROXIMATE LY 650 VOTERS. THAT DOES NOT JUSTIFY HAVING A POLLING PLACE OPEN FOR THAT NUMBER OF VOTERS WHEN THESE VOTERS ALREADY VOTED IN 2022 AT FSK. IT IS NOT COST EFFECTIVE TO OPEN A POLLING PLACE IN THIS PRECINCT. ELMER WOLFE</p>
--	--	--	--	--	--	--	--	--	--	--

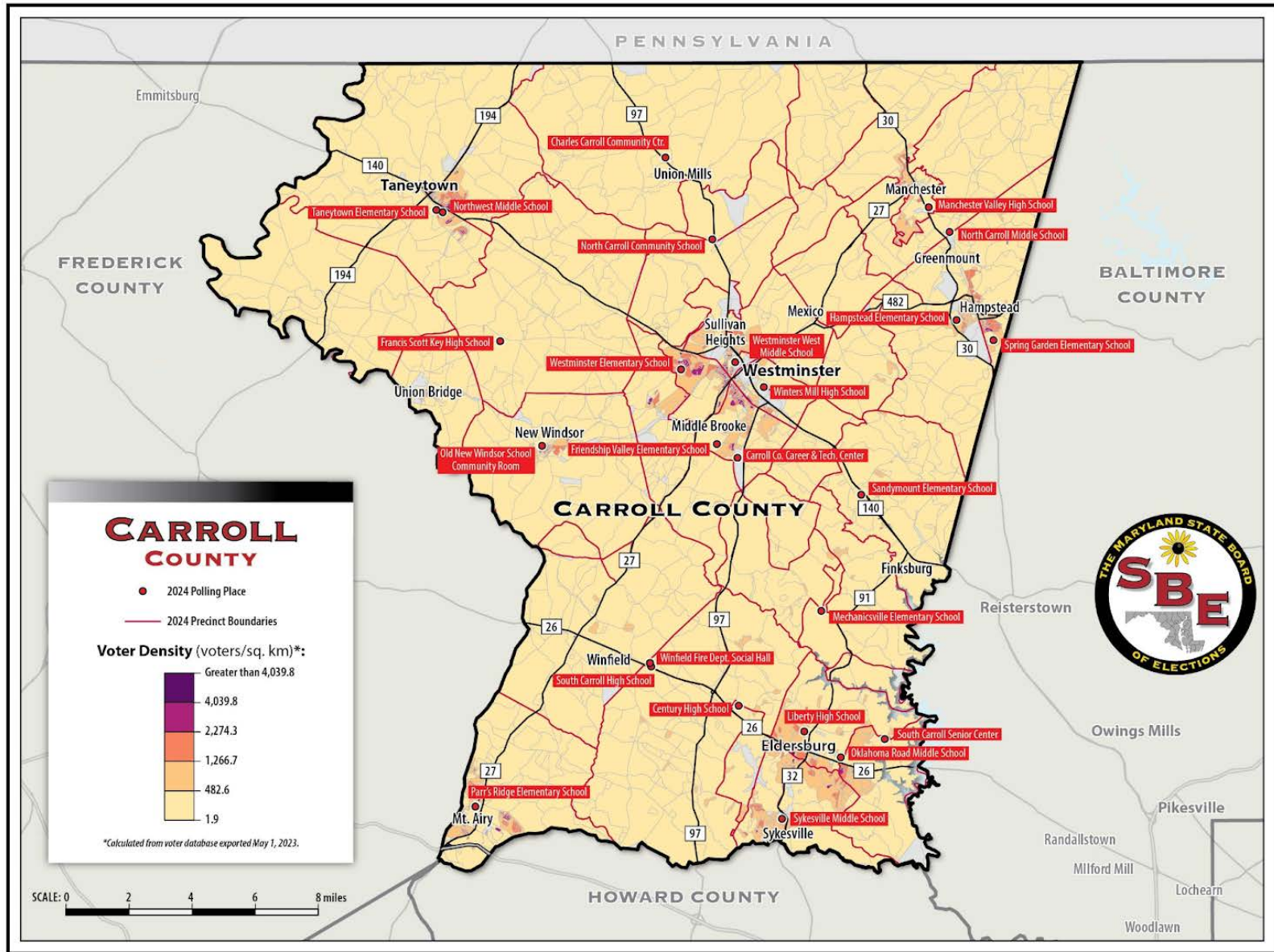
										<p>ELEMENTARY SCHOOL HAS NOT BEEN USED IN 5 YEARS. THIS WOULD ALSO CREATE VOTER CONFUSION IF THESE VOTERS HAVE TO GO BACK TO A POLLING PLACE THEY USED 5 YEARS AGO. ALSO, WE DID NOT RECEIVE ANY COMMENTS FROM THE PUBLIC OR THE CARROLL COUNTY LEGISLATORS ABOUT THIS DURING THE BOARD MEETING. UPDATE: ELMER WOLFE ELEMENTARY SCHOOL WAS SURVEYED FOR ADA ACCESSIBILITY IN 2019. THE SCHOOL IS "ACCESSIBLE AFTER CORRECTIVE MEASURES" BECAUSE THE WEIGHT OF THE DOORS EXCEEDS 5 LBS</p>
--	--	--	--	--	--	--	--	--	--	---

										<p><i>OF PRESSURE. IT'S ACTUALLY 7 LBS 10 LBS OR 15 LBS OF PRESSURE (DEPENDING ON THE SET OF DOORS) THAT IS NEEDED TO OPEN THE DOORS. ONE OF THE SUGGESTIONS WAS TO PROP THE DOORS OPEN, BUT WHO WANTS THAT IN TODAY'S SOCIETY OF CRAZINESS? ALSO, THE OUTDOOR LIGHTING AT THE SCHOOL IS NOT GOOD AT NIGHTTIME. MEANING, THE LIGHTING IS NOT BRIGHT ENOUGH FOR VOTERS AND WE WOULD HAVE TO RENT PORTABLE LIGHTS. ALSO, THE GLASS DOORS ARE NOT MARKED WITH SAFETY SEALS. THERE IS A GAP IN ONE OF THE SIDEWALKS. I</i></p>
--	--	--	--	--	--	--	--	--	--	--

PRECINCT	% IN PERSON	% BY MAIL	% ELECTION DAY	% EARLY VOTING	SAME-DAY REG COUNTS	NUMBER OF REG. VOTERS 2018 V. 2023	PUBLIC TRANSPORTATION OPTIONS	DOES THIS PRECINCT HAVE DENSE CONCENTRATIONS OF REGISTERED VOTERS? WHERE?	DOES THE PRECINCT HAVE BOTH BELOW AVG. PERCENTAGE OF VOTER TURNOUT AND AN ABOVE AVG. PERCENTAGE OF DIVERSE RESIDENTS?	WHY IS THERE NO POLLING PLACE TO SERVE THEM IN THE PRECINCT? HOW DOES THE COUNTY PLAN TO SERVE VOTERS IN THESE AREAS?
										SHARED THE COPY OF THE ADA SURVEY AND EMAILED IT ALONG WITH A PICTURE OF THE GAP.
14002	2020PG: 65% / 2022GP: 74% / 2022GG: 81%	2020PG: 35% / 2022GP: 26% / 2022GG: 19%	2020PG: 20% / 2022GP: 56% / 2022GG: 61%	2020PG: 43% / 2022GP: 15% / 2022GG: 18%	2020PG: 9 / 2022GP: 5 / 2022GG: 5	2018: 3655 / 2023: 2363	NO PUBLIC TRANSPORTATION IN CARROLL COUNTY	NO, BELOW AVERAGE OF DENSE CONCENTRATIONS OF REGISTERED VOTERS	NO, ABOVE AVERAGE TURNOUT NO, BELOW AVERAGE DIVERSE	

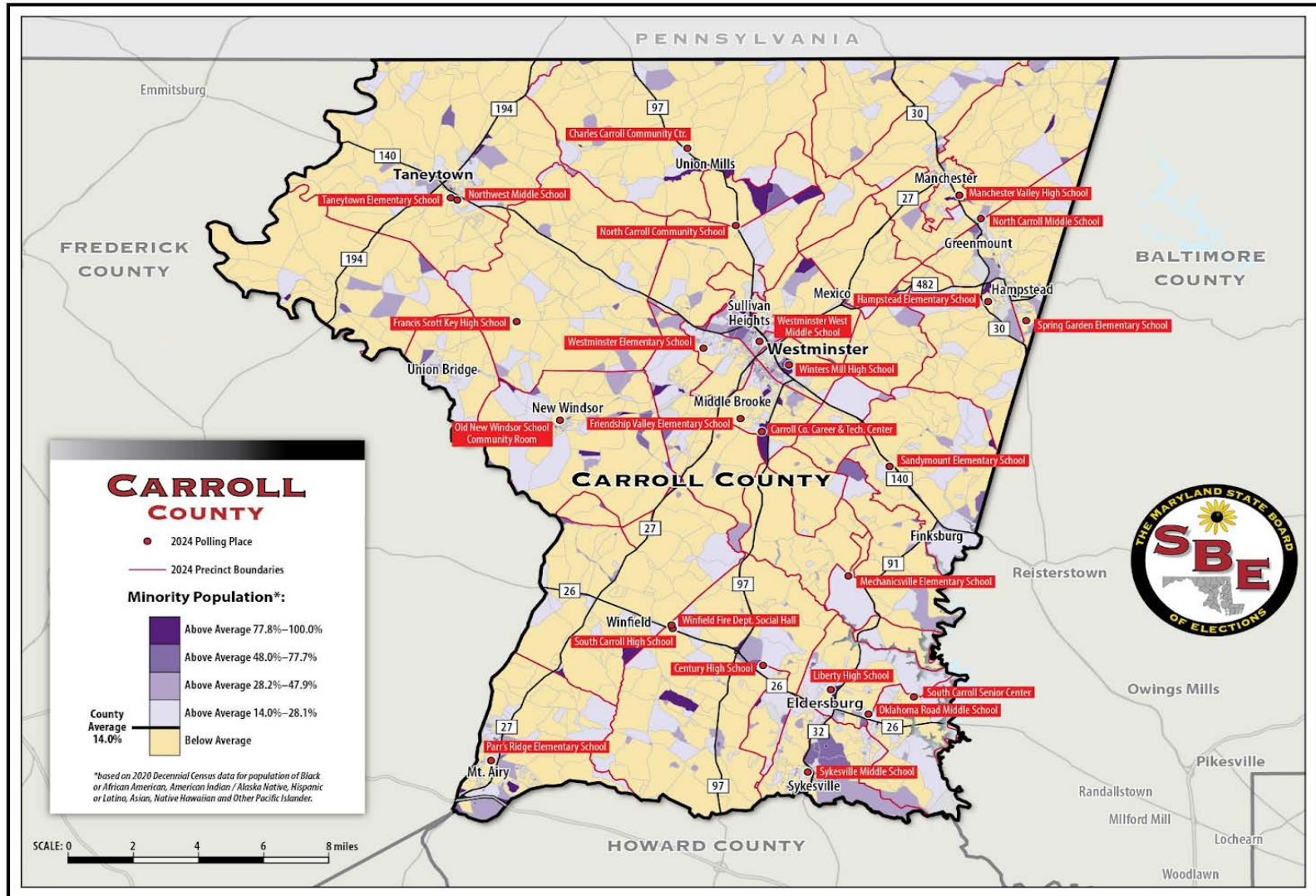
<i>PRECINCT</i>	<i>% IN PERSON</i>	<i>% BY MAIL</i>	<i>% ELECTION DAY</i>	<i>% EARLY VOTING</i>	<i>SAME-DAY REG COUNTS</i>	<i>NUMBER OF REG. VOTERS 2018 V. 2023</i>	<i>PUBLIC TRANSPORTATION OPTIONS</i>	<i>DOES THIS PRECINCT HAVE DENSE CONCENTRATIONS OF REGISTERED VOTERS? WHERE?</i>	<i>DOES THE PRECINCT HAVE BOTH BELOW AVG. PERCENTAGE OF VOTER TURNOUT AND AN ABOVE AVG. PERCENTAGE OF DIVERSE RESIDENTS?</i>	<i>WHY IS THERE NO POLLING PLACE TO SERVE THEM IN THE PRECINCT? HOW DOES THE COUNTY PLAN TO SERVE VOTERS IN THESE AREAS?</i>
14004	2020PG: N/A / 2022GP: 75% / 2022GG: 81%	2020PG: N/A / 2022GP: 25% / 2022GG: 19%	2020PG: N/A / 2022GP: 75% / 2022GG: 75%	2020PG: N/A / 2022GP: 0% / 2022GG: 6%	2020PG: N/A / 2022GP: N/A / 2022GG: N/A	2018: N/A / 2023: 49	NO PUBLIC TRANSPORTATION IN CARROLL COUNTY	YES, THE WHOLE PRECINCT HAS AN ABOVE AVERAGE OF DENSE CONCENTRATIONS OF REGISTERED VOTERS	YES, BELOW AVERAGE TURNOUT NO, BELOW AVERAGE DIVERSE	THIS PRECINCT DOES NOT HAVE A POLLING PLACE IN IT BECAUSE THERE ARE NO BUILDINGS AVAILABLE. ALSO, THERE ARE ONLY 49 VOTERS REGISTERED IN THIS PRECINCT. ALSO, THIS PRECINCT DID NOT EXIST IN 2018 AND BECAME A PRECINCT AS A RESULT OF THE 2022 REDISTRICTING.

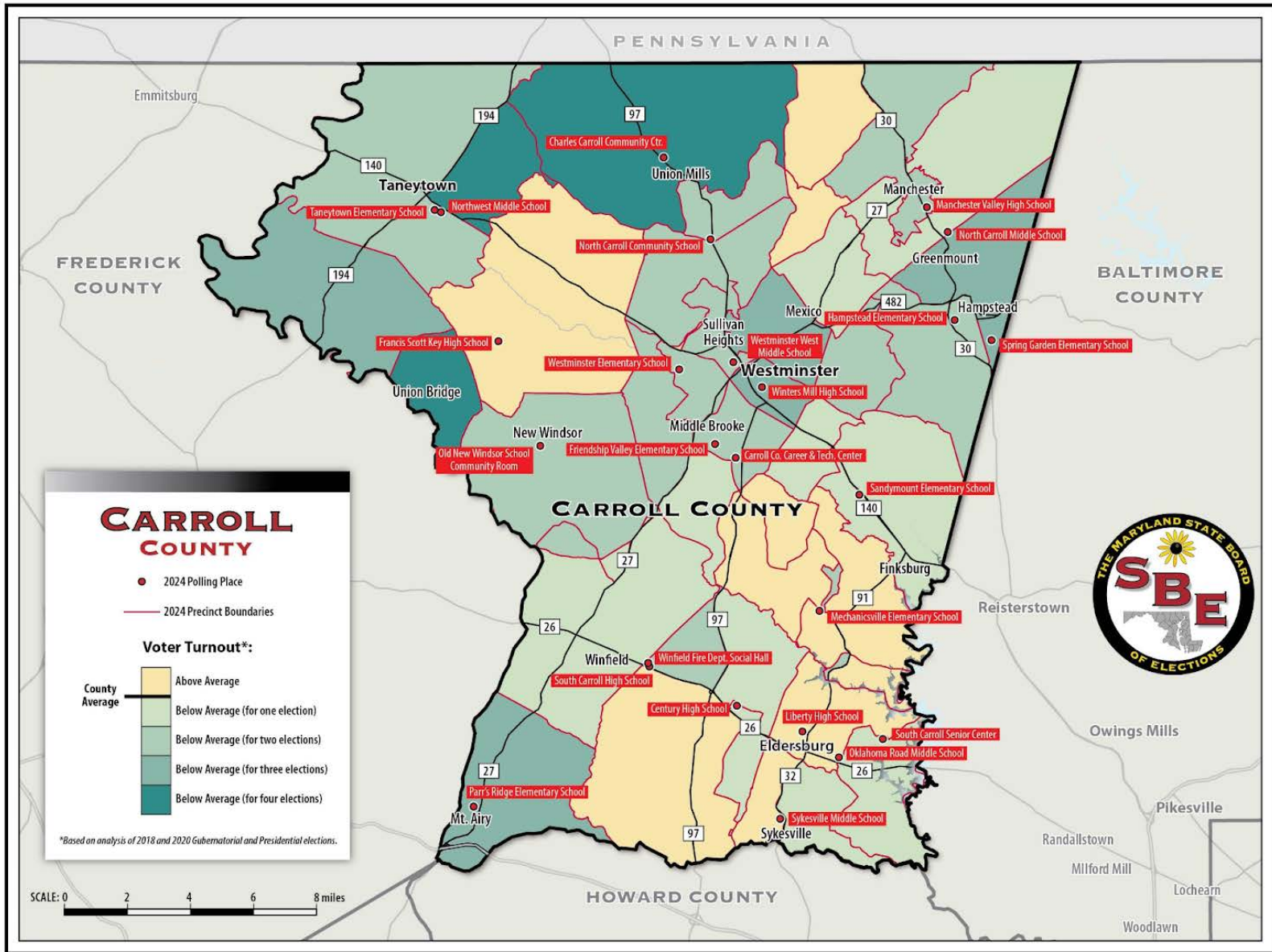
PRECINCT	% IN PERSON	% BY MAIL	% ELECTION DAY	% EARLY VOTING	SAME-DAY REG COUNTS	NUMBER OF REG. VOTERS 2018 V. 2023	PUBLIC TRANSPORTATION OPTIONS	DOES THIS PRECINCT HAVE DENSE CONCENTRATIONS OF REGISTERED VOTERS? WHERE?	DOES THE PRECINCT HAVE BOTH BELOW AVG. PERCENTAGE OF VOTER TURNOUT AND AN ABOVE AVG. PERCENTAGE OF DIVERSE RESIDENTS?	WHY IS THERE NO POLLING PLACE TO SERVE THEM IN THE PRECINCT? HOW DOES THE COUNTY PLAN TO SERVE VOTERS IN THESE AREAS?
14005	2020PG: N/A / 2022GP: 76% / 2022GG: 80%	2020PG: N/A / 2022GP: 24% / 2022GG: 20%	2020PG: N/A / 2022GP: 58% / 2022GG: 60%	2020PG: N/A / 2022GP: 16% / 2022GG: 18%	2020PG: N/A / 2022GP: 8 / 2022GG: 8	2018: N/A / 2023: 6112	NO PUBLIC TRANSPORTATION IN CARROLL COUNTY	NO, BELOW AVERAGE OF DENSE CONCENTRATIONS OF REGISTERED VOTERS	NO, ABOVE AVERAGE TURNOUT NO, BELOW AVERAGE DIVERSE	THIS PRECINCT DID NOT EXIST IN 2018 AND WAS FORMED AS A RESULT OF THE 2022 REDISTRICTING.



Historically Disenfranchised Community Analysis

LBE provided the required analysis of the impact on the ability of historically disenfranchised communities to cast a ballot. LBE's analysis properly showed no negative effect on access to voting for historically disenfranchised communities.

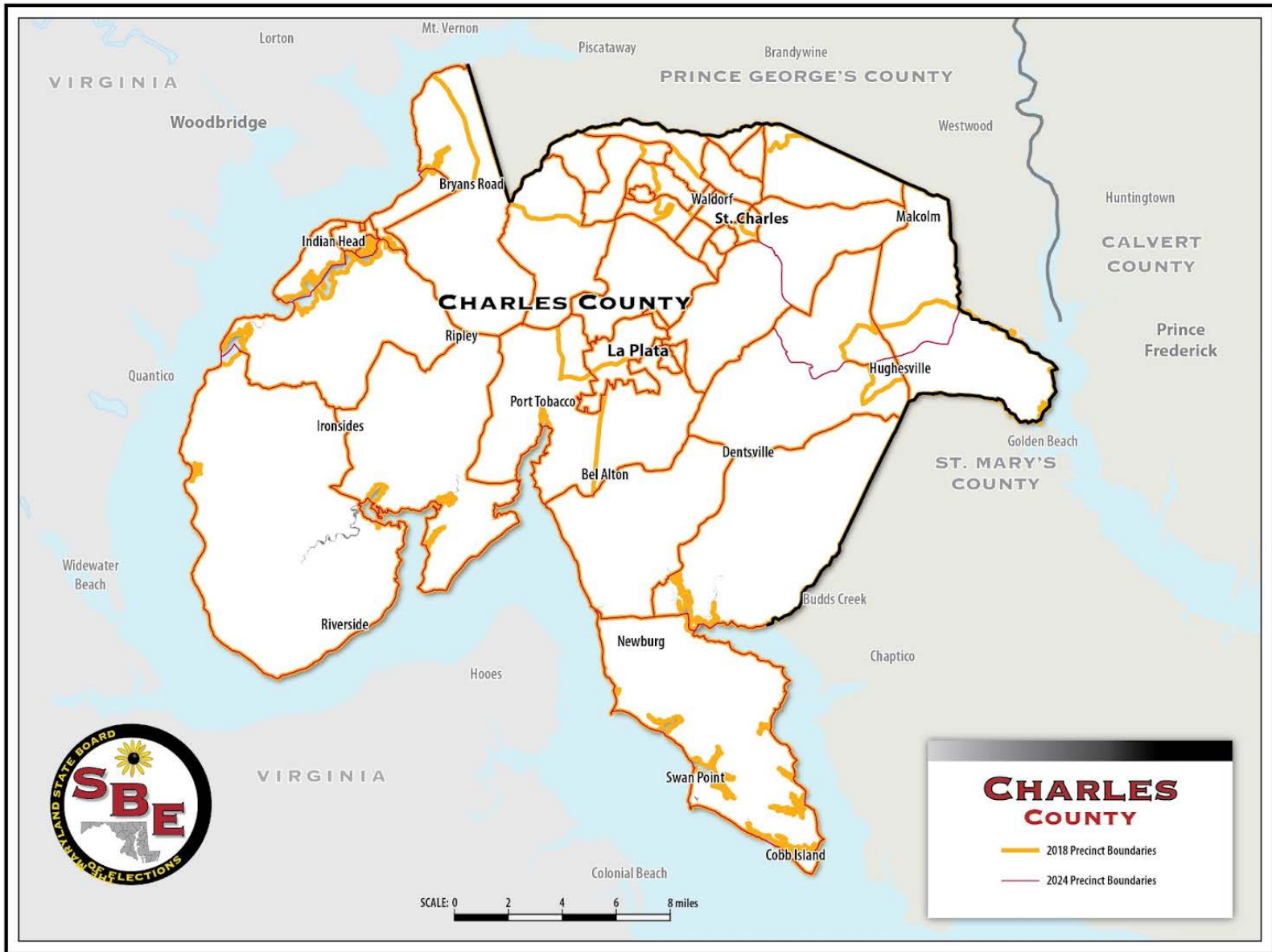




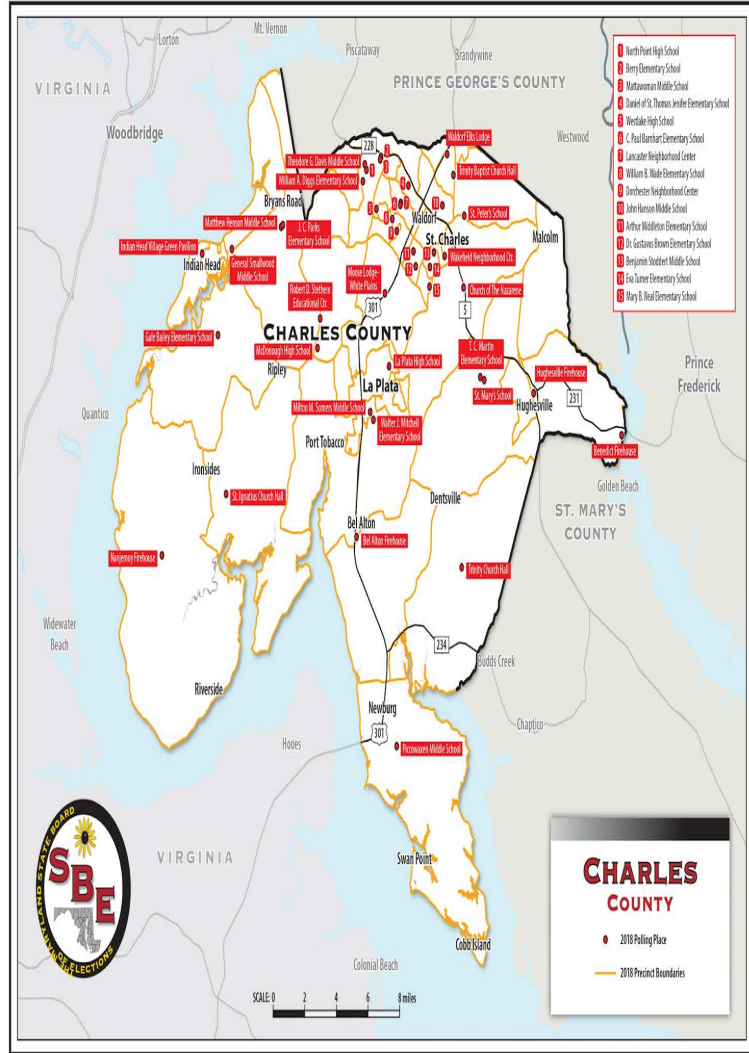
CHARLES COUNTY

Building, Precinct, Polling Place Comparison 2018 to 2024

	2018	2024
NUMBER OF INDIVIDUAL BUILDINGS	43	31
NUMBER OF PRECINCTS	43	34
NUMBER OF POLLING PLACES	43	31

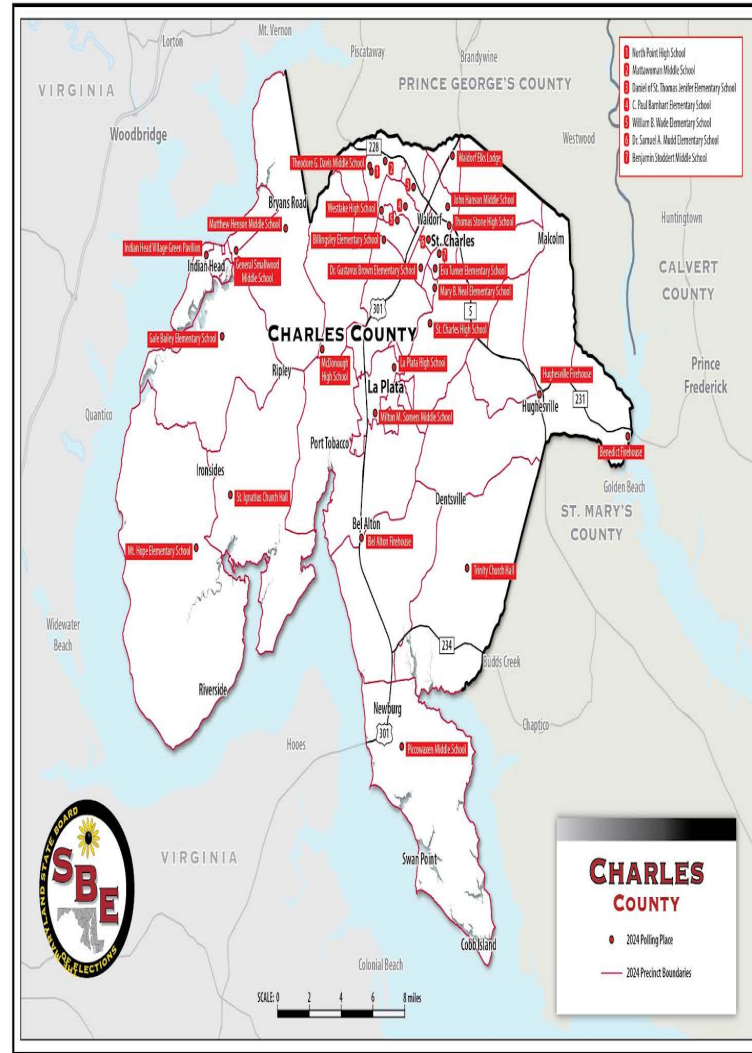


2018 Precinct and Polling Places



Created 2023-11-28

2024 Precincts and Polling Places



Created 2023-11-28

Plan to Maximize Voter Participation in County

“Charles County plans to maximize voter participation by utilizing as many public buildings in each precinct where the majority of voters are. All polling locations are available to public transportation. As well as located among main thoroughfares and accessible to all voters. Each location is well known in the county, such as a school, a firehouse, or hall.”

2024 Polling Locations

PRECINCT	POLLING PLACE	ADDRESS	CITY	ZIP	SUITABLE FOR ELECTION	LOCATED NEAR MAJORITY OF VOTERS	ADA COMPLIANT	PUBLIC BUILDING	PUBLIC BUILDING TYPE	POLLING PLACE IN PRECINCT	PRECINCT WHERE POLLING PLACE IS LOCATED
1001	LA PLATA HIGH SCHOOL	THE COMMON AREA 6035 RADIO STATION ROAD	LA PLATA	20646	YES	YES	YES	YES	SCHOOL	YES	N/A
1002	MILTON M. SOMERS MIDDLE SCHOOL	300 WILLOW LANE	LA PLATA	20646	YES	YES	YES	YES	SCHOOL	YES	N/A
2001	ST IGNATIUS CHURCH HALL, HILLTOP	6455 PORT TOBACCO ROAD	LA PLATA	20646	YES	YES	YES	NO	NO	YES	N/A
3001	MT HOPE ELEMENTARY SCHOOL - GYM	9275 IRONSIDES ROAD	NANJEMOY	20662	YES	YES	YES	YES	SCHOOL	YES	N/A
4001	TRINITY CHURCH HALL, NEWPORT	9560 TRINITY CHURCH ROAD	CHARLOTTE HALL	20622	YES	YES	YES	NO	NO	YES	N/A
4002	BEL ALTON FIREHOUSE	**PARKING IN REAR** 9765 BEL ALTON NEWTOWN ROAD	BEL ALTON	20611	YES	YES	YES	YES	FIREHOUSE	YES	N/A
5001	PICCOWAXEN MIDDLE SCHOOL	12834 ROCK POINT ROAD	NEWBURG	20664	YES	YES	YES	YES	SCHOOL	YES	N/A
6001	MCDONOUGH HIGH SCHOOL	7165 MARSHALL CORNER ROAD	POMFRET	20675	YES	YES	YES	YES	SCHOOL	YES	N/A

PRECINCT	POLLING PLACE	ADDRESS	CITY	ZIP	SUITABLE FOR ELECTION	LOCATED NEAR MAJORITY OF VOTERS	ADA COMPLIANT	PUBLIC BUILDING	PUBLIC BUILDING TYPE	POLLING PLACE IN PRECINCT	PRECINCT WHERE POLLING PLACE IS LOCATED
6002	BILLINGSLEY ELEMENTARY SCHOOL - GYM	10069 BILLINGSLEY ROAD	WHITE PLAINS	20695	YES	YES	YES	YES	SCHOOL	YES	N/A
6003	NORTH POINT HIGH SCHOOL (GYMNASIUM)	2500 DAVIS ROAD	WALDORF	20603	YES	YES	YES	YES	SCHOOL	YES	N/A
6004	WILLIAM B WADE ELEMENTARY SCHOOL	2300 SMALLWOOD DRIVE WEST	WALDORF	20603	YES	YES	YES	YES	SCHOOL	YES	N/A
6005	DANIEL OF ST THOMAS JENIFER ELEM SCHOOL	2820 JENIFER SCHOOL LANE	WALDORF	20603	YES	YES	YES	YES	SCHOOL	YES	N/A
6006	DR. GUSTAVUS BROWN ELEMENTARY SCHOOL	421 UNIVERSITY DRIVE	WALDORF	20602	YES	YES	YES	YES	SCHOOL	YES	N/A
6007	DR SAMUEL A MUDD ELEMENTARY -CAFE	820 STONE AVE	WALDORF	20602	YES	YES	YES	YES	SCHOOL	YES	N/A
6008	BENJAMIN STODDERT MIDDLE SCHOOL	2040 ST. THOMAS DRIVE	WALDORF	20602	YES	YES	YES	YES	SCHOOL	YES	N/A
6009	EVA TURNER ELEMENTARY SCHOOL	1000 BANNISTER CIRCLE	WALDORF	20602	YES	YES	YES	YES	SCHOOL	YES	N/A

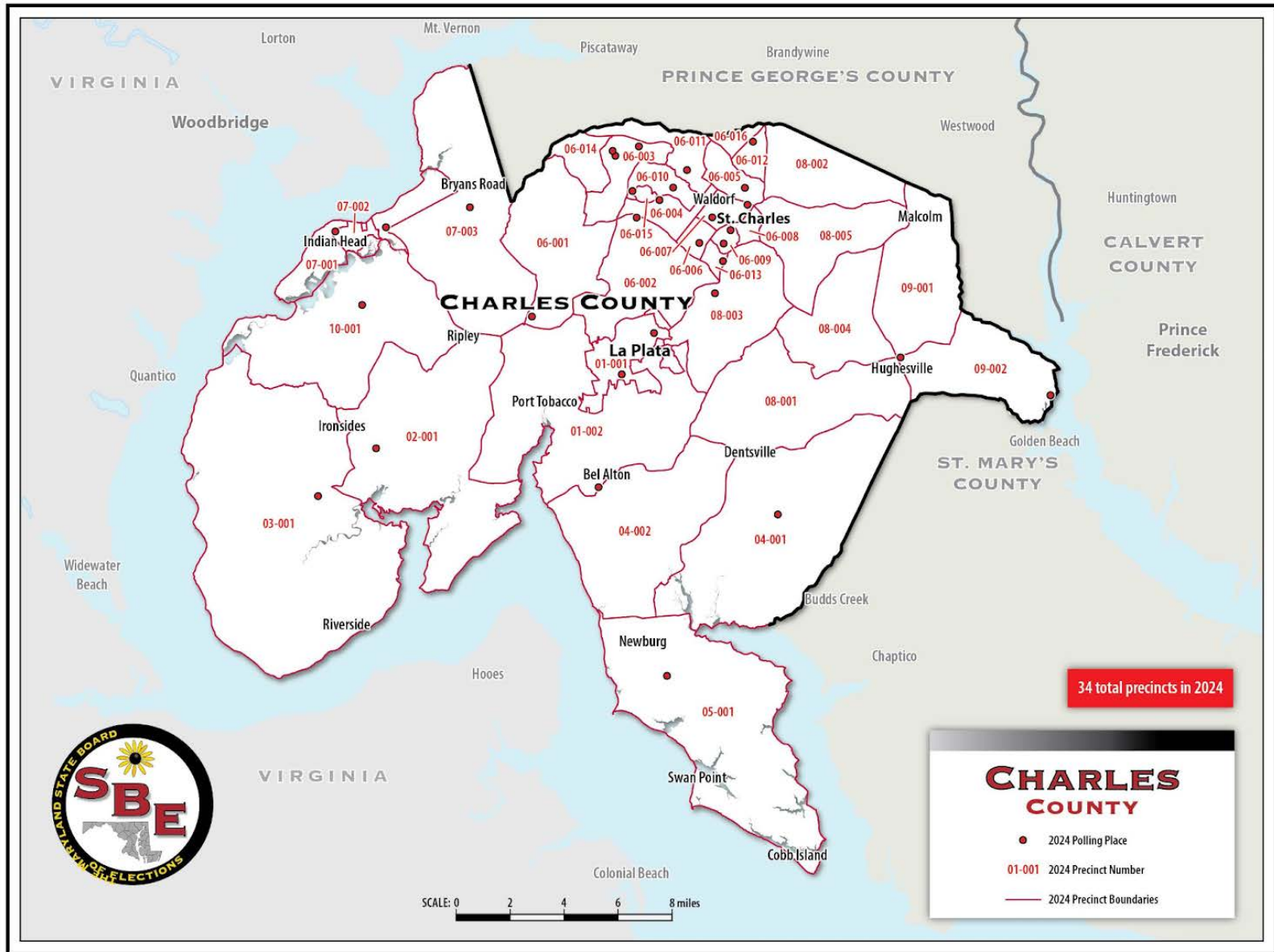
PRECINCT	POLLING PLACE	ADDRESS	CITY	ZIP	SUITABLE FOR ELECTION	LOCATED NEAR MAJORITY OF VOTERS	ADA COMPLIANT	PUBLIC BUILDING	PUBLIC BUILDING TYPE	POLLING PLACE IN PRECINCT	PRECINCT WHERE POLLING PLACE IS LOCATED
6010	WESTLAKE HIGH SCHOOL	3300 MIDDLETOWN ROAD	WALDORF	20603	YES	YES	YES	YES	SCHOOL	YES	N/A
6011	MATTAWOMAN MIDDLE SCHOOL	10145 BERRY ROAD	WALDORF	20603	YES	YES	YES	YES	SCHOOL	YES	N/A
6012	JOHN HANSON MIDDLE SCHOOL (CAFETERIA)	12350 VIVIAN ADAMS DRIVE	WALDORF	20603	YES	YES	YES	YES	SCHOOL	YES	N/A
6013	MARY B NEAL ELEMENTARY SCHOOL (GYMNASIUM)	12105 ST. GEORGE'S DRIVE	WALDORF	20602	YES	YES	YES	YES	SCHOOL	YES	N/A
6014	THEODORE DAVIS MIDDLE SCHOOL	2495 DAVIS ROAD	WALDORF	20603	YES	YES	YES	YES	SCHOOL	YES	N/A
6015	C PAUL BARNHART ELEM SCHOOL (CAFETERIA)	4800 LANCASTER CIRCLE	WALDORF	20603	YES	YES	YES	YES	SCHOOL	YES	N/A
6016	WALDORF ELKS LODGE	2210 OLD WASHINGTON ROAD	WALDORF	20601	YES	YES	YES	NO	NO	YES	N/A
7001	GENERAL SMALLWOOD MIDDLE SCHOOL (CAFETERIA)	4990 INDIAN HEAD HIGHWAY	INDIAN HEAD	20640	YES	YES	YES	YES	SCHOOL	YES	N/A

PRECINCT	POLLING PLACE	ADDRESS	CITY	ZIP	SUITABLE FOR ELECTION	LOCATED NEAR MAJORITY OF VOTERS	ADA COMPLIANT	PUBLIC BUILDING	PUBLIC BUILDING TYPE	POLLING PLACE IN PRECINCT	PRECINCT WHERE POLLING PLACE IS LOCATED
7002	INDIAN HEAD VILLAGE GREEN PAVILION	100 WALTER THOMAS ROAD	INDIAN HEAD	20640	YES	YES	YES	NO	NO	YES	N/A
7003	MATTHEW HENSON MIDDLE SCHOOL	**PARKING IN REAR OF SCHOOL** 3535 LIVINGSTON ROAD	INDIAN HEAD	20640	YES	YES	YES	YES	SCHOOL	YES	N/A
8001	ST CHARLES HIGH SCHOOL - GYM	5305 PINEY CHURCH ROAD	WALDORF	20602	YES	YES	YES	YES	SCHOOL	NO	8003
8002	THOMAS STONE HIGH SCHOOL	3785 LEONARDTOWN ROAD	WALDORF	20601	YES	YES	YES	YES	SCHOOL	YES	N/A
8003	ST. CHARLES HIGH SCHOOL - GYM	5305 PINEY CHURCH ROAD	WALDORF	20602	YES	YES	YES	YES	SCHOOL	YES	N/A
8004	ST CHARLES HIGH SCHOOL - GYM	5305 PINEY CHURCH ROAD	WALDORF	20602	YES	YES	YES	YES	SCHOOL	NO	8003
8005	ST CHARLES HIGH SCHOOL - GYM	5305 PINEY CHURCH ROAD	WALDORF	20602	YES	YES	YES	YES	SCHOOL	NO	8003
9001	HUGHESVILLE FIREHOUSE	15245 PRINCE FREDERICK ROAD	HUGHESVILLE	20637	YES	YES	YES	YES	FIREHOUSE	YES	N/A
9002	BENEDICT FIREHOUSE	18210 HYATT AVE	BENEDICT	20612	YES	YES	YES	YES	FIREHOUSE	YES	N/A

PRECINCT	POLLING PLACE	ADDRESS	CITY	ZIP	SUITABLE FOR ELECTION	LOCATED NEAR MAJORITY OF VOTERS	ADA COMPLIANT	PUBLIC BUILDING	PUBLIC BUILDING TYPE	POLLING PLACE IN PRECINCT	PRECINCT WHERE POLLING PLACE IS LOCATED
10001	GALE BAILEY ELEMENTARY SCHOOL	4740 PISGAH-MARBURY ROAD	MARBURY	20658	YES	YES	YES	YES	SCHOOL	YES	N/A

Additional Information for Polling Locations Not in Precinct

PRECINCT	POLLING PLACE	ADDRESS	CITY	ZIP	PRECINCT WHERE POLLING PLACE IS LOCATED	IF NO POLLING PLACE IN PRECINCT, HAS THERE EVER BEEN A POLLING PLACE IN PRECINCT	JUSTIFICATION FOR NOT HAVING POLLING PLACE IN PRECINCT
8001	ST CHARLES HIGH SCHOOL - GYM	5305 PINEY CHURCH ROAD	WALDORF	20602	8003	YES	UNDER CONSTRUCTION
8004	ST CHARLES HIGH SCHOOL - GYM	5305 PINEY CHURCH ROAD	WALDORF	20602	8003	YES	UNDER CONSTRUCTION
8005	ST CHARLES HIGH SCHOOL - GYM	5305 PINEY CHURCH ROAD	WALDORF	20602	8003	NO	NO OTHER LOCATION AVAILABLE

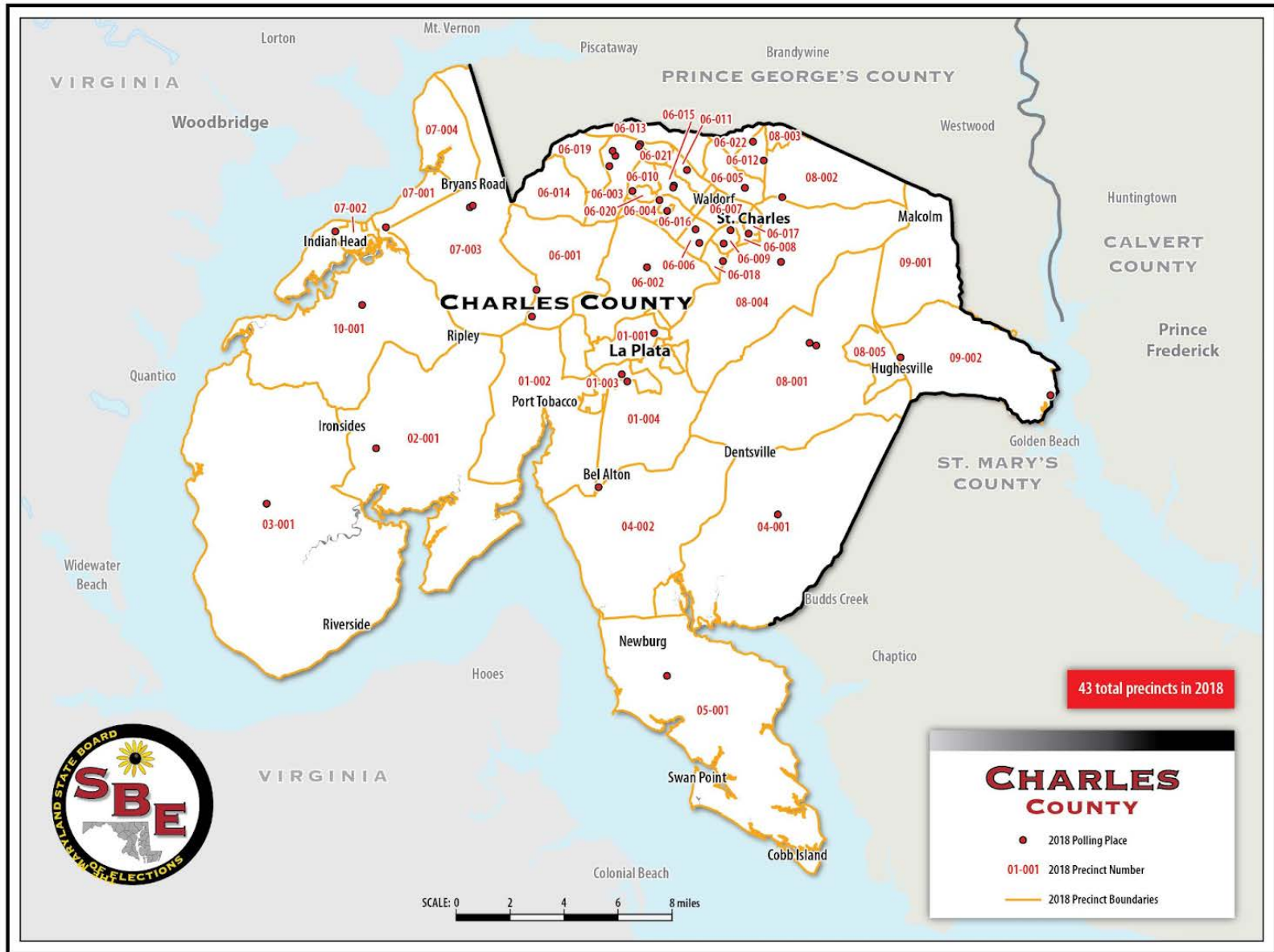


Polling Places Used in 2018 but Not 2024

POLLING PLACE	ADDRESS	SUITABLE FOR USE?	JUSTIFICATION	PRECINCT
<i>LA PLATA FIREHOUSE</i>	<i>911 WASHINGTON AVENUE, LA PLATA, MD 20646</i>	<i>YES</i>	<i>FACILITY SENT LETTER THEY DIDN'T WANT TO BE A POLLING LOCATION</i>	<i>1001</i>
<i>WALTER J. MITCHELL SCHOOL</i>	<i>400 WILLOW LANE, LA PLATA, MD 20646</i>	<i>YES</i>	<i>NO LONGER A PRECINCT</i>	<i>1003</i>
<i>MOOSE LODGE - WHITE PLAINS</i>	<i>4765 CRAIN HIGHWAY, WHITE PLAINS, MD 20695</i>	<i>YES</i>	<i>MOVED TO BILLINGSLEY ELEMENTARY</i>	<i>6002</i>
<i>ARTHUR MIDDLETON ELEMENTARY</i>	<i>1109 COPLEY AVENUE, WALDORF, MD 20602</i>	<i>YES</i>	<i>IT WAS TEMPORARY WHILE SAMUEL MUDD WAS UNDER CONSTRUCTION</i>	<i>6007</i>
<i>BERRY ELEMENTARY SCHOOL</i>	<i>10155 BERRY ROAD, WALDORF, MD 20603</i>	<i>YES</i>	<i>NO LONGER A PRECINCT</i>	<i>6011</i>
<i>ROBERT D. STETHEM EDUCATIONAL CENTER</i>	<i>7775 MARSHALL CORNER ROAD, POMFRET, MD 20675</i>	<i>YES</i>	<i>NO LONGER A PRECINCT</i>	<i>6014</i>
<i>LANCASTER NEIGHBORHOOD CENTER</i>	<i>4150 LANCASTER CIRCLE, WALDORF, MD 20603</i>	<i>YES</i>	<i>NO LONGER A PRECINCT</i>	<i>6015</i>
<i>DORCHESTER NEIGHBORHOOD CENTER</i>	<i>5005 DORCHESTER CIRCLE, WALDORF, MD 20603</i>	<i>YES</i>	<i>NO LONGER A PRECINCT</i>	<i>6016</i>

POLLING PLACE	ADDRESS	SUITABLE FOR USE?	JUSTIFICATION	PRECINCT
WAKEFIELD NEIGHBORHOOD CENTER	2002 NANTUCKET DRIVE, WALDORF, MD 20602	YES	NO LONGER A PRECINCT	6017
WILLIAM A. DIGGS ELEMENTARY SCHOOL	2615 DAVIS ROAD, WALDORF, MD 20603	YES	NO LONGER A PRECINCT	6021
J.C. PARKS ELEMENTARY SCHOOL	3505 LIVINGSTON ROAD, INDIAN HEAD, MD 20640	YES	NO LONGER A PRECINCT	7004
T.C. MARTIN ELEMENTARY SCHOOL	6315 OLIVERS SHOP ROAD, BRYANTOWN, MD 20617	NO	UNDER CONSTRUCTION	8001
ST. PETER'S SCHOOL	3320 ST. PETER'S DRIVE, WALDORF, MD 20601	YES	FACILITY SENT LETTER THEY DIDN'T WANT TO BE A POLLING LOCATION	8002
TRINITY BAPTIST CHURCH HALL	2671 MATTAWOMAN-BEANTOWN ROAD, WALDORF, MD 20601	YES	NO LONGER A PRECINCT	8003
CHURCH OF THE NAZARENE	5105 LEONARDTOWN ROAD, WALDORF, MD 20601	NO	THIS IS NOW ST. CHARLES HIGH	8004
ST. MARY'S SCHOOL BRYANTOWN	13715 NOTRE DAME PLACE, BRYANTOWN, MD 20617	YES	NO LONGER A PRECINCT	8005

<i>POLLING PLACE</i>	<i>ADDRESS</i>	<i>SUITABLE FOR USE?</i>	<i>JUSTIFICATION</i>	<i>PRECINCT</i>
<i>ST. FRANCIS CHURCH HALL</i>	<i>7209 BENEDICT AVENUE, BENEDICT, MD 20612</i>	<i>NO</i>	<i>IT WAS TEMPORARY WHILE BENEDICT FIREHOUSE WAS UNDER CONSTRUCTION</i>	<i>9002</i>



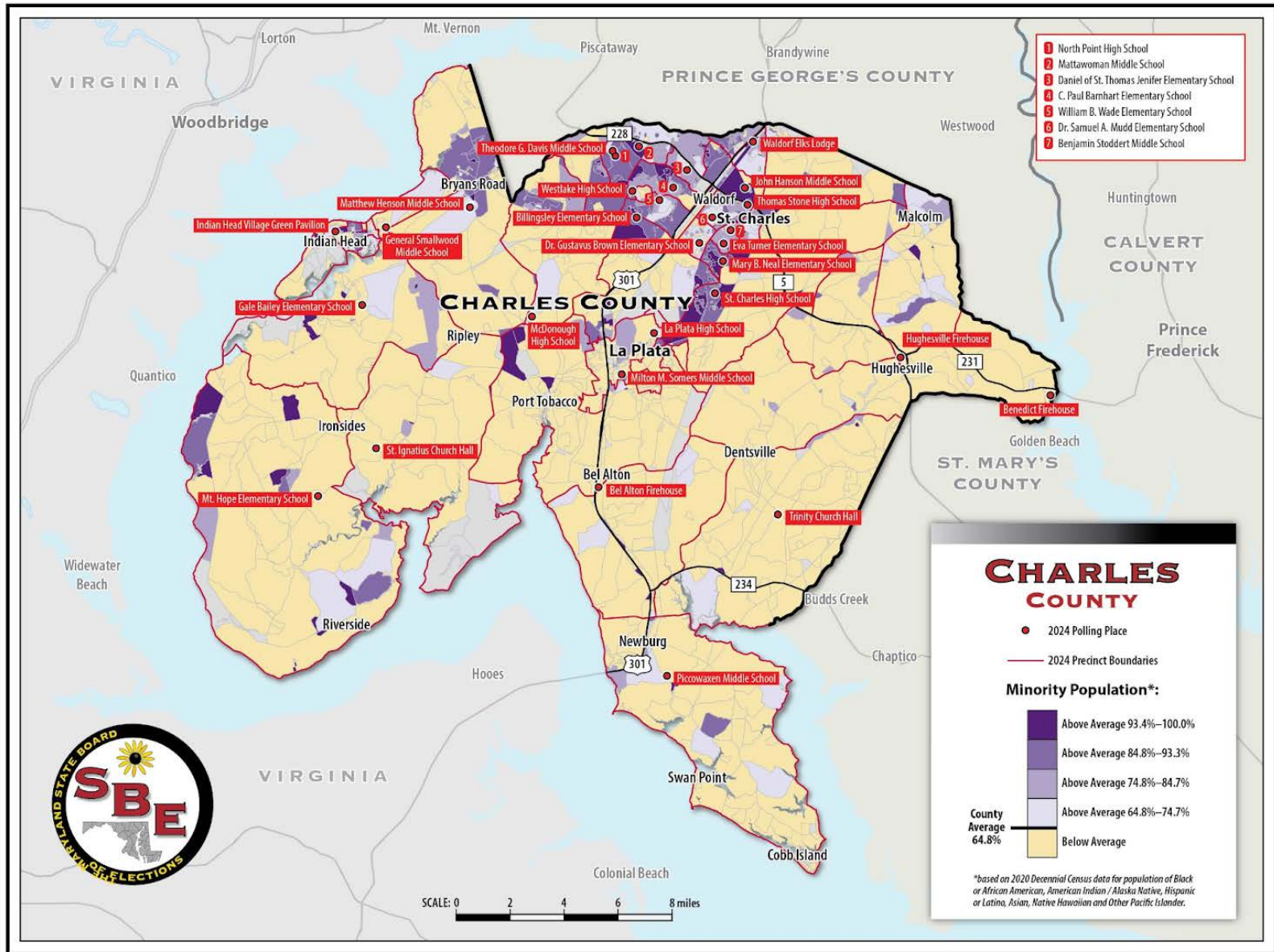
Precinct Reduction Info

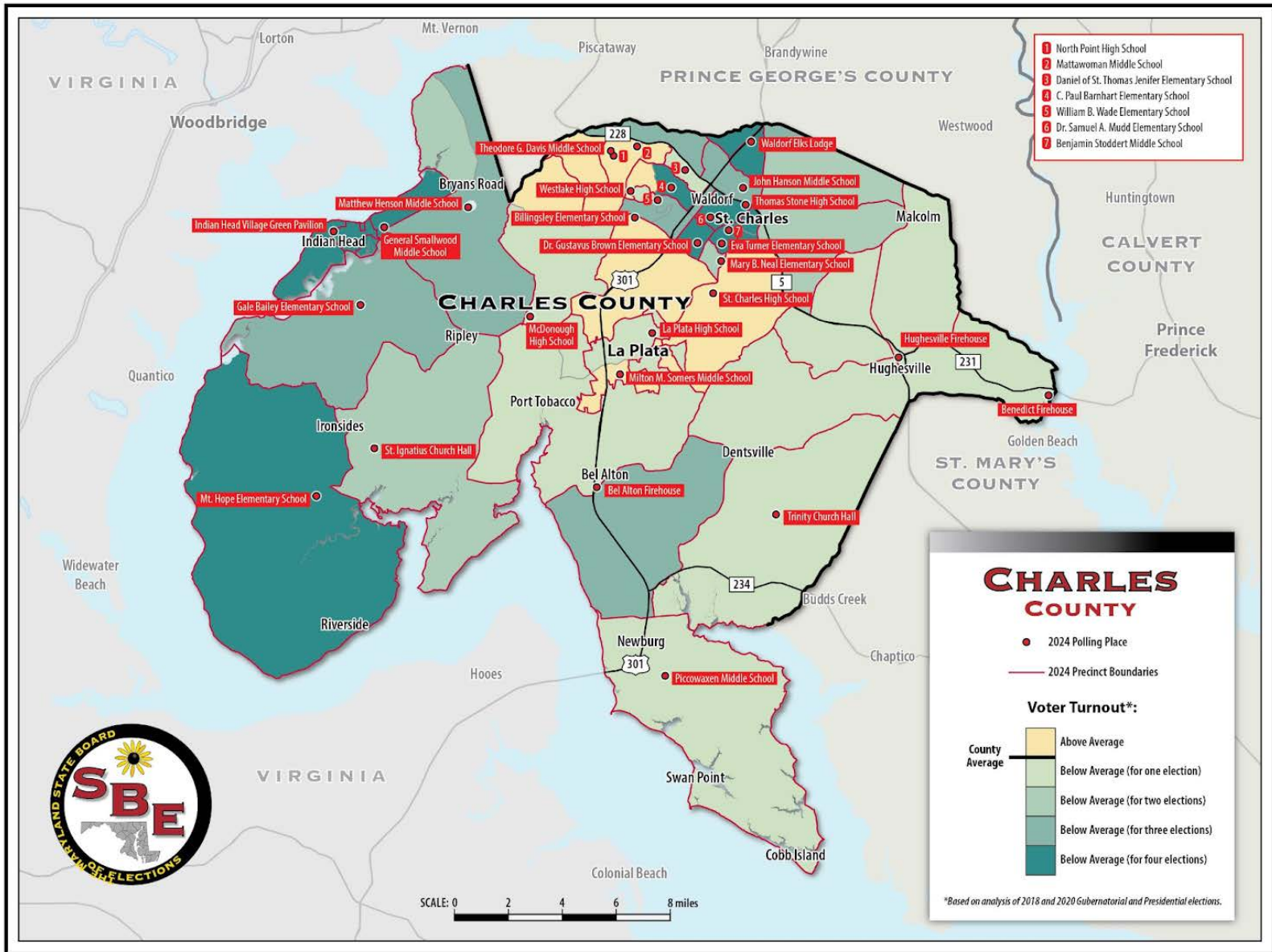
PRECINCT	% IN PERSON	% BY MAIL	% ELECTION DAY	% EARLY VOTING	SAME-DAY REG COUNTS	NUMBER OF REG. VOTERS 2018 V. 2023	PUBLIC TRANSPORTATION OPTIONS	DOES THIS PRECINCT HAVE DENSE CONCENTRATIONS OF REGISTERED VOTERS? WHERE?	DOES THE PRECINCT HAVE BOTH BELOW AVG. PERCENTAGE OF VOTER TURNOUT AND AN ABOVE AVG. PERCENTAGE OF DIVERSE RESIDENTS?	WHY IS THERE NO POLLING PLACE TO SERVE THEM IN THE PRECINCT? HOW DOES THE COUNTY PLAN TO SERVE VOTERS IN THESE AREAS?
8001	2020PG: 58% / 2022GP: 66% / 2022GG: 77%	2020PG: 42% / 2022GP: 34% / 2022GG: 23%	2020PG: 11% / 2022GP: 41% / 2022GG: 45%	2020PG: 45% / 2022GP: 20% / 2022GG: 24%	2020PG: 9 / 2022GP: 2 / 2022GG: 2	2018: 3886 / 2023: 2864	VAN GO	YES	YES	POLLING LOCATION UNDER CONSTRUCTION . THESE VOTERS WILL VOTE AT ST. CHARLES HIGH SCHOOL UNTIL CONSTRUCTION IS COMPLETED AT TC MARTIN
8004	2020PG: 53% / 2022GP: 73% / 2022GG: 80%	2020PG: 47% / 2022GP: 27% / 2022GG: 20%	2020PG: 7% / 2022GP: 47% / 2022GG: 55%	2020PG: 41% / 2022GP: 23% / 2022GG: 24%	2020PG: 23 / 2022GP: 17 / 2022GG: 17	2018: 5172 / 2023: 2246	VAN GO	YES	YES	POLLING LOCATION UNDER CONSTRUCTION . THESE VOTERS WILL VOTE AT ST. CHARLES HIGH SCHOOL UNTIL CONSTRUCTION IS COMPLETED AT TC MARTIN

PRECINCT	% IN PERSON	% BY MAIL	% ELECTION DAY	% EARLY VOTING	SAME-DAY REG COUNTS	NUMBER OF REG. VOTERS 2018 V. 2023	PUBLIC TRANSPORTATION OPTIONS	DOES THIS PRECINCT HAVE DENSE CONCENTRATIONS OF REGISTERED VOTERS? WHERE?	DOES THE PRECINCT HAVE BOTH BELOW AVG. PERCENTAGE OF VOTER TURNOUT AND AN ABOVE AVG. PERCENTAGE OF DIVERSE RESIDENTS?	WHY IS THERE NO POLLING PLACE TO SERVE THEM IN THE PRECINCT? HOW DOES THE COUNTY PLAN TO SERVE VOTERS IN THESE AREAS?
8005	2020PG: 63% / 2022GP: 68% / 2022GG: 76%	2020PG: 37% / 2022GP: 32% / 2022GG: 24%	2020PG: 18% / 2022GP: 43% / 2022GG: 48%	2020PG: 41% / 2022GP: 24% / 2022GG: 27%	2020PG: 3 / 2022GP: 2 / 2022GG: 2	2018: 526 / 2023: 1103	VAN GO	YES	YES	NO OTHER LOCATION AVAILABLE IN AREA. THESE VOTERS WILL CONTINUE TO VOTE AT ST. CHARLES HIGH CONSOLIDATED WITH 8003

Historically Disenfranchised Community Analysis

LBE provided the required analysis of the impact on the ability of historically disenfranchised communities to cast a ballot. LBE's analysis properly showed no negative effect on access to voting for historically disenfranchised communities.

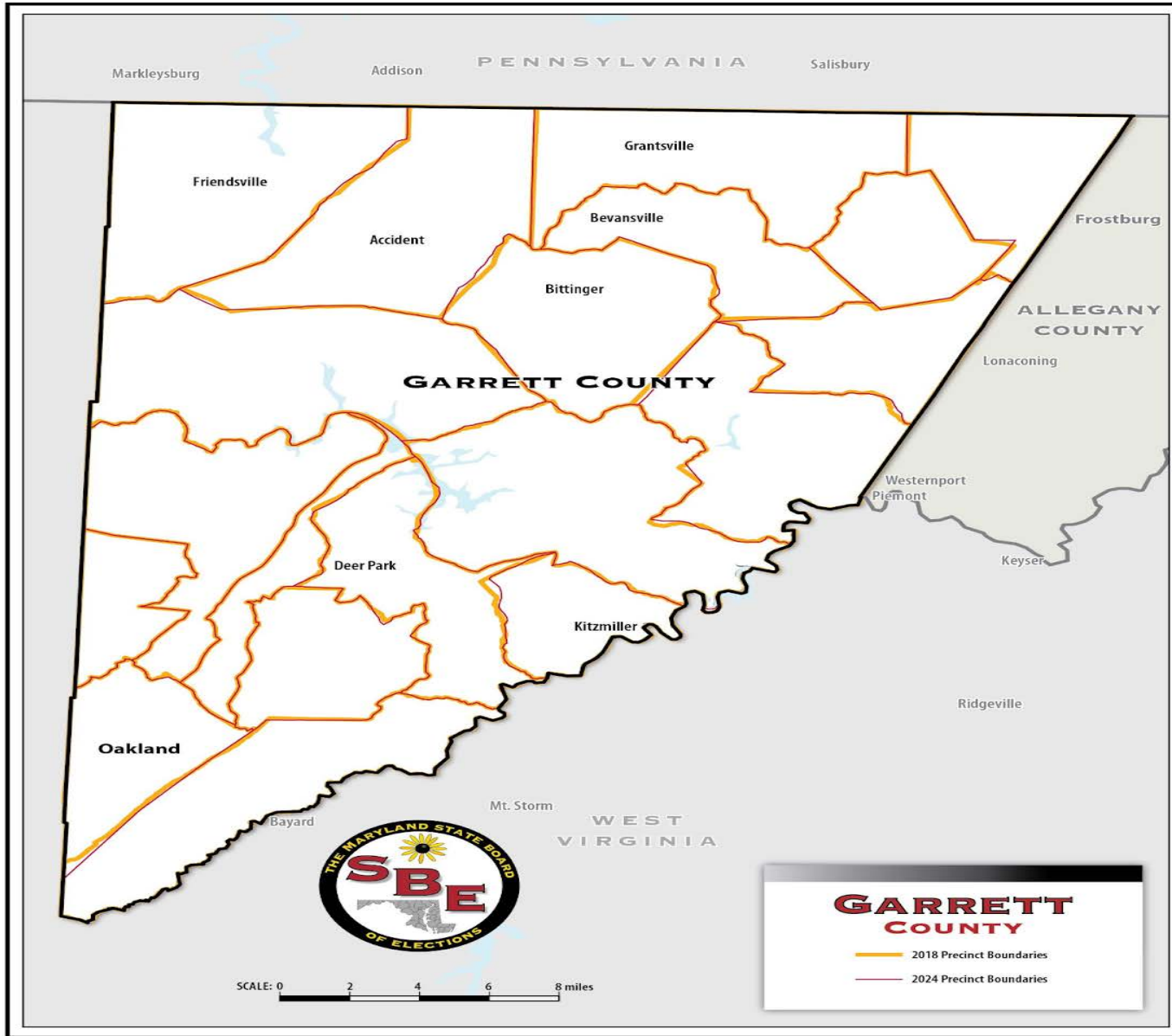




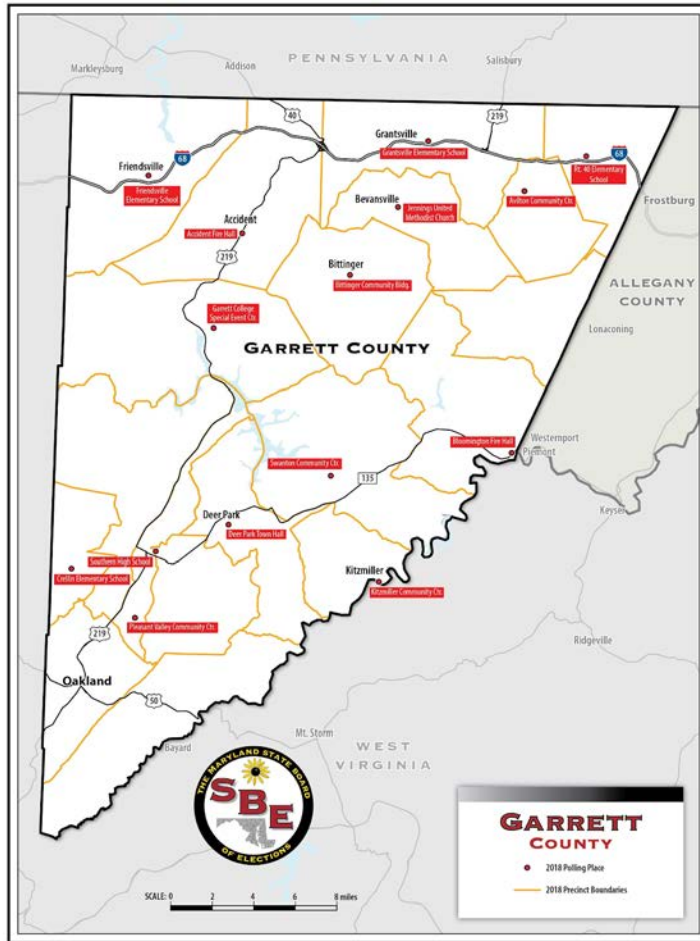
GARRETT COUNTY

Building, Precinct, Polling Place Comparison 2018 to 2024

	2018	2024
NUMBER OF INDIVIDUAL BUILDINGS	16	15
NUMBER OF PRECINCTS	19	19
NUMBER OF POLLING PLACES	16	15

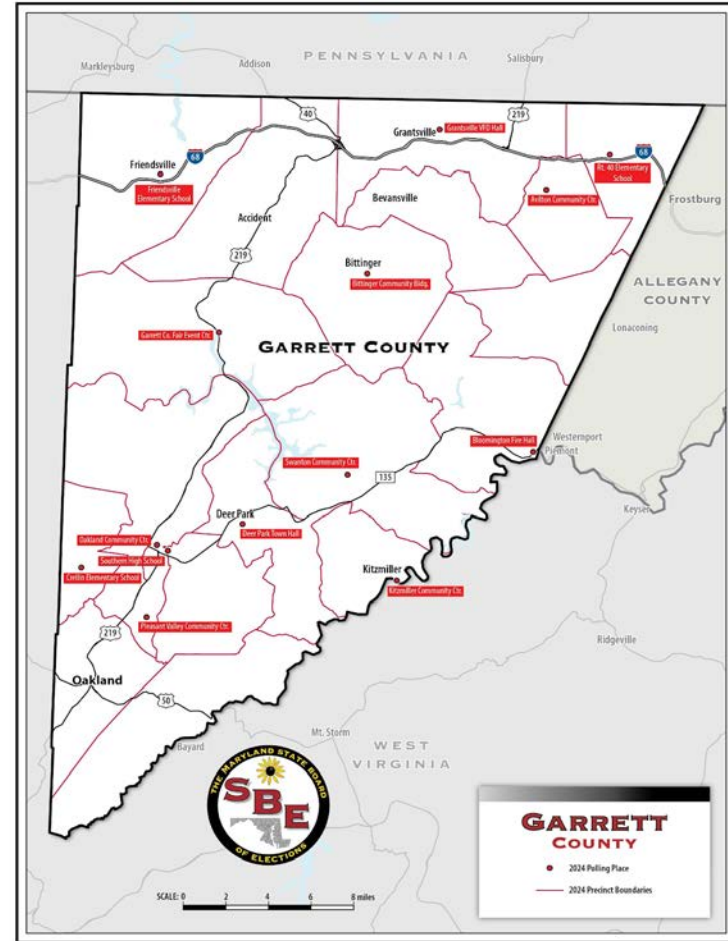


2018 Precinct and Polling Places



Created 2023-11-28

2024 Precincts and Polling Places



Created 2023-11-19

Plan to Maximize Voter Participation in County

Garrett County is very rural and has the second largest land mass in Maryland. At times, traveling can be a task, so the Election Board has worked tirelessly to maintain polling locations that best serve the voters of Garrett County. Because no facilities exist, not all voting precincts physically have a polling place located within the precinct lines. However, the farthest any voter would have to travel is 10 miles to their assigned voting location. Even with polling places that fall within the precinct boundaries, voters may have to travel that distance. We start voter informative campaigns with the local paper and radio station about six weeks before the election and of course each voter receives their sample ballot with repetitive information. The two largest populated areas in Garrett County are served by an early vote center and drop boxes as well as election day polling locations.

2024 Polling Locations

PRECINCT	POLLING PLACE	ADDRESS	CITY	ZIP	SUITABLE FOR ELECTION	LOCATED NEAR MAJORITY OF VOTERS	ADA COMPLIANT	PUBLIC BUILDING	PUBLIC BUILDING TYPE	POLLING PLACE IN PRECINCT	PRECINCT WHERE POLLING PLACE IS LOCATED
1000	SWANTON COMMUNITY CENTER	3335 SWANTON RD	SWANTON	21561	YES	YES	YES	NO	NONE AVAILABLE	YES	N/A
2000	FRIENDSVILLE ELEMENTARY SCHOOL	841 FIRST AVE	FRIENDSVILLE	21531	YES	YES	YES	YES	SCHOOL	YES	N/A
3001	GRANTSVILLE VFD HALL	178 SPRINGS RD	GRANTSVILLE	21536	YES	YES	YES	NO	NO SUITABLE SPACE	YES	N/A
3002	GRANTSVILLE VFD HALL	178 SPRINGS RD	GRANTSVILLE	21536	YES	NO	YES	NO	NONE AVAILABLE	NO	3-1
4000	BLOOMINGTON FIRE HALL	77 NORTH BRANCH AVE	BLOOMINGTON	21523	YES	YES	YES	NO	NONE AVAILABLE	YES	N/A
5000	ACCIDENT FIRE HALL	109 S SOUTH ST	ACCIDENT	21520	YES	YES	YES	NO	NO SUITABLE SPACE	YES	N/A

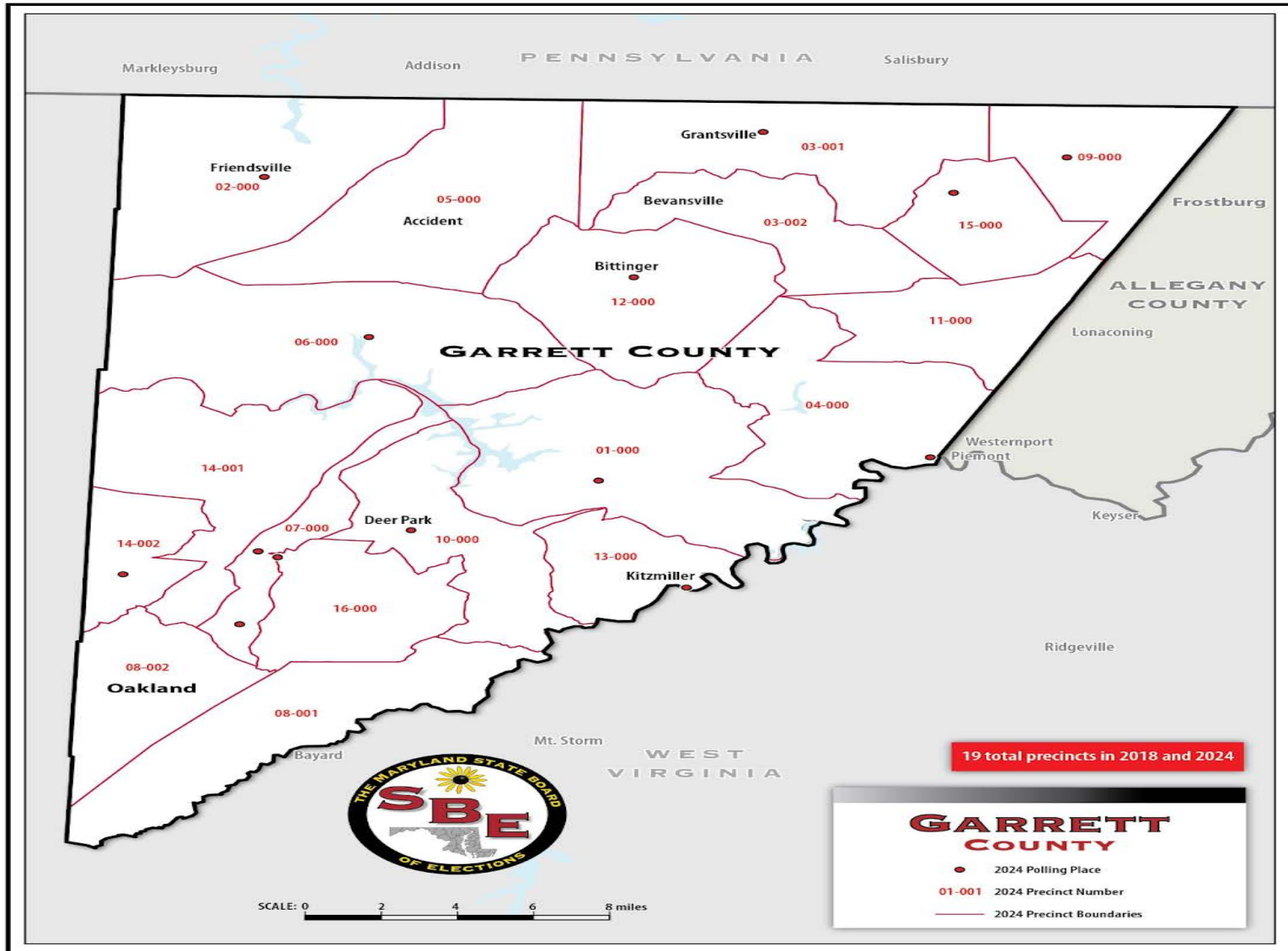
PRECINCT	POLLING PLACE	ADDRESS	CITY	ZIP	SUITABLE FOR ELECTION	LOCATED NEAR MAJORITY OF VOTERS	ADA COMPLIANT	PUBLIC BUILDING	PUBLIC BUILDING TYPE	POLLING PLACE IN PRECINCT	PRECINCT WHERE POLLING PLACE IS LOCATED
6000	GARR CO FAIR EVENT CTR	270 MOSSER RD	MC HENRY	21541	YES	YES	YES	NO	NONE AVAILABLE	YES	N/A
7000	OAKLAND COMMUNITY CENTER	14 N EIGHTH ST	OAKLAND	21550	YES	YES	YES	YES	COMMUNITY CENTER	YES	N/A
8001	PLEASANT VALLEY COMMUNITY CENTER	975 JONI MILLER RD	OAKLAND	21550	YES	NO	YES	NO	NONE AVAILABLE	NO	7000
8002	PLEASANT VALLEY COMMUNITY CENTER	975 JONI MILLER RD	OAKLAND	21550	YES	NO	YES	NO	NONE AVAILABLE	NO	7000
9000	RT. 40 ELEMENTARY SCHOOL	17764 NATIONAL PIKE	FROSTBURG	21532	YES	NO	YES	YES	SCHOOL	YES	N/A
10000	DEER PARK TOWN HALL	100 CHURCH ST	DEER PARK	21550	YES	YES	YES	YES	TOWN HALL	YES	N/A
11000	AVILTON COMMUNITY CENTER	8295 AVILTON LONACONING RD	LONACONING	21539	YES	YES	YES	NO	NONE AVAILABLE	NO	15000
12000	BITTINGER COMMUNITY BUILDING	176 BRENNEMAN RD	BITTINGER	21522	YES	YES	YES	NO	NONE AVAILABLE	YES	N/A
13000	KITZMILLER COMMUNITY CENTER	288 WEST MAIN STREET	KITZMILLER	21538	YES	YES	YES	YES	COMMUNITY CENTER	YES	N/A
14001	OAKLAND COMMUNITY CENTER	14 N EIGHTH ST	OAKLAND	21550	YES	YES	YES	YES	COMMUNITY CENTER	NO	7000
14002	CRELLIN ELEMENTARY SCHOOL	115 KENDALL RD	OAKLAND	21550	YES	YES	YES	YES	SCHOOL	YES	N/A

PRECINCT	POLLING PLACE	ADDRESS	CITY	ZIP	SUITABLE FOR ELECTION	LOCATED NEAR MAJORITY OF VOTERS	ADA COMPLIANT	PUBLIC BUILDING	PUBLIC BUILDING TYPE	POLLING PLACE IN PRECINCT	PRECINCT WHERE POLLING PLACE IS LOCATED
15000	AVILTON COMMUNITY CENTER	8295 AVILTON LONACONING RD	LONACONING	21539	YES	YES	YES	NO	NONE AVAILABLE	YES	N/A
16000	SOUTHERN HIGH SCHOOL, CAFETERIA	345 OAKLAND DR	OAKLAND	21550	YES	YES	YES	YES	SCHOOL	YES	N/A

Additional Information for Polling Locations Not in Precinct

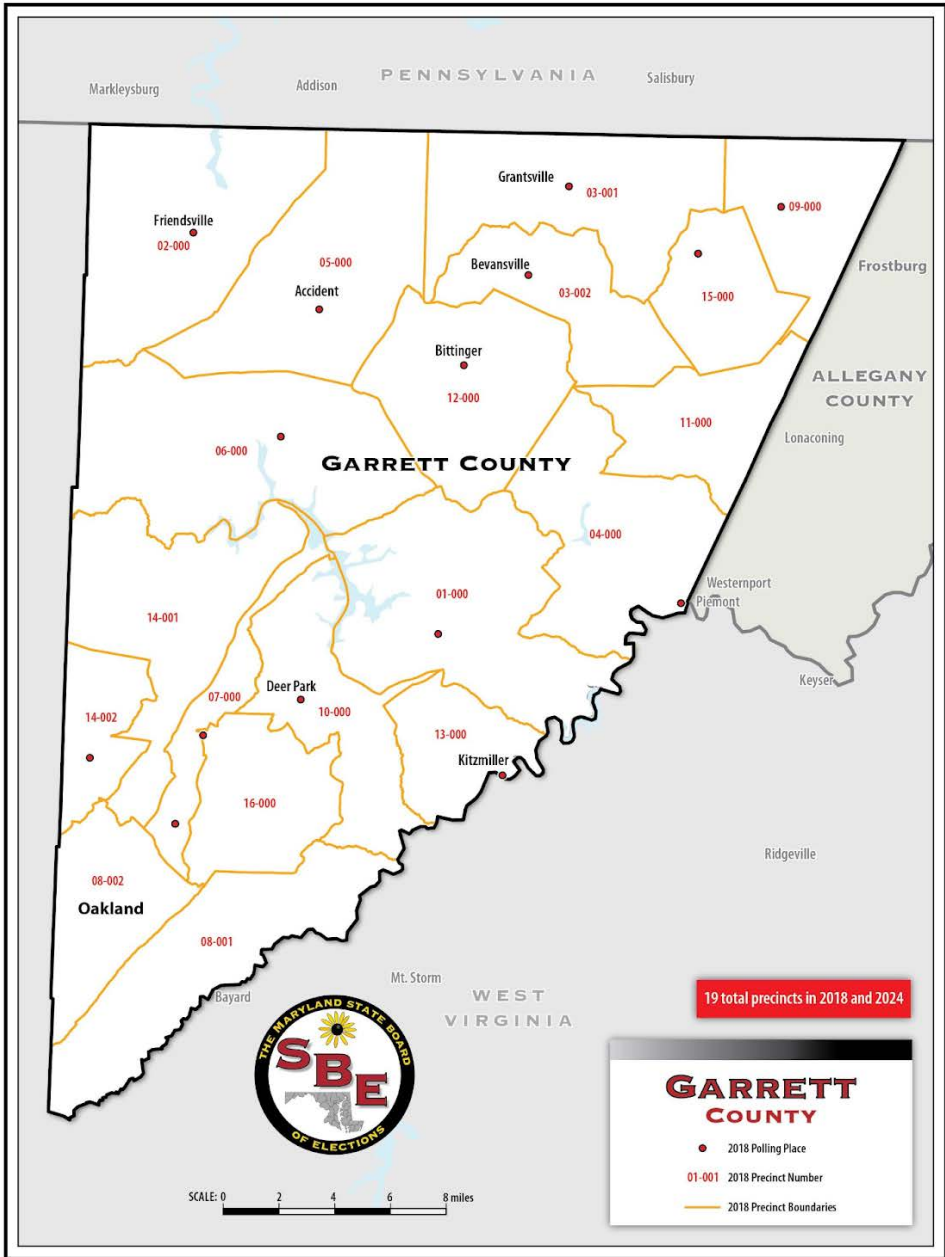
PRECINCT	POLLING PLACE	ADDRESS	CITY	ZIP	PRECINCT WHERE POLLING PLACE IS LOCATED	IF NO POLLING PLACE IN PRECINCT, HAS THERE EVER BEEN A POLLING PLACE IN PRECINCT	JUSTIFICATION FOR NOT HAVING POLLING PLACE IN PRECINCT
3002	GRANTSVILLE VFD HALL	178 SPRINGS RD	GRANTSVILLE	21536	3001	YES 2018	NO SUITABLE LOCATION IN PRECINCT
8001	PLEASANT VALLEY COMMUNITY CENTER	975 JONI MILLER RD	OAKLAND	21550	7000	YES 2012	NO SUITABLE LOCATION IN PRECINCT
8002	PLEASANT VALLEY COMMUNITY CENTER	975 JONI MILLER RD	OAKLAND	21550	7000	NO	NO SUITABLE LOCATION IN PRECINCT
11000	AVILTON COMMUNITY CENTER	8295 AVILTON LONACONING RD	LONACONING	21539	15000	YES 2008	NO SUITABLE LOCATION IN PRECINCT

<i>PRECINCT</i>	<i>POLLING PLACE</i>	<i>ADDRESS</i>	<i>CITY</i>	<i>ZIP</i>	<i>PRECINCT WHERE POLLING PLACE IS LOCATED</i>	<i>IF NO POLLING PLACE IN PRECINCT, HAS THERE EVER BEEN A POLLING PLACE IN PRECINCT</i>	<i>JUSTIFICATION FOR NOT HAVING POLLING PLACE IN PRECINCT</i>
14001	OAKLAND COMMUNITY CENTER	14 N EIGHTH ST	OAKLAND	21550	7000	YES 2012	NO SUITABLE LOCATION IN PRECINCT



Polling Places Used in 2018 but Not 2024

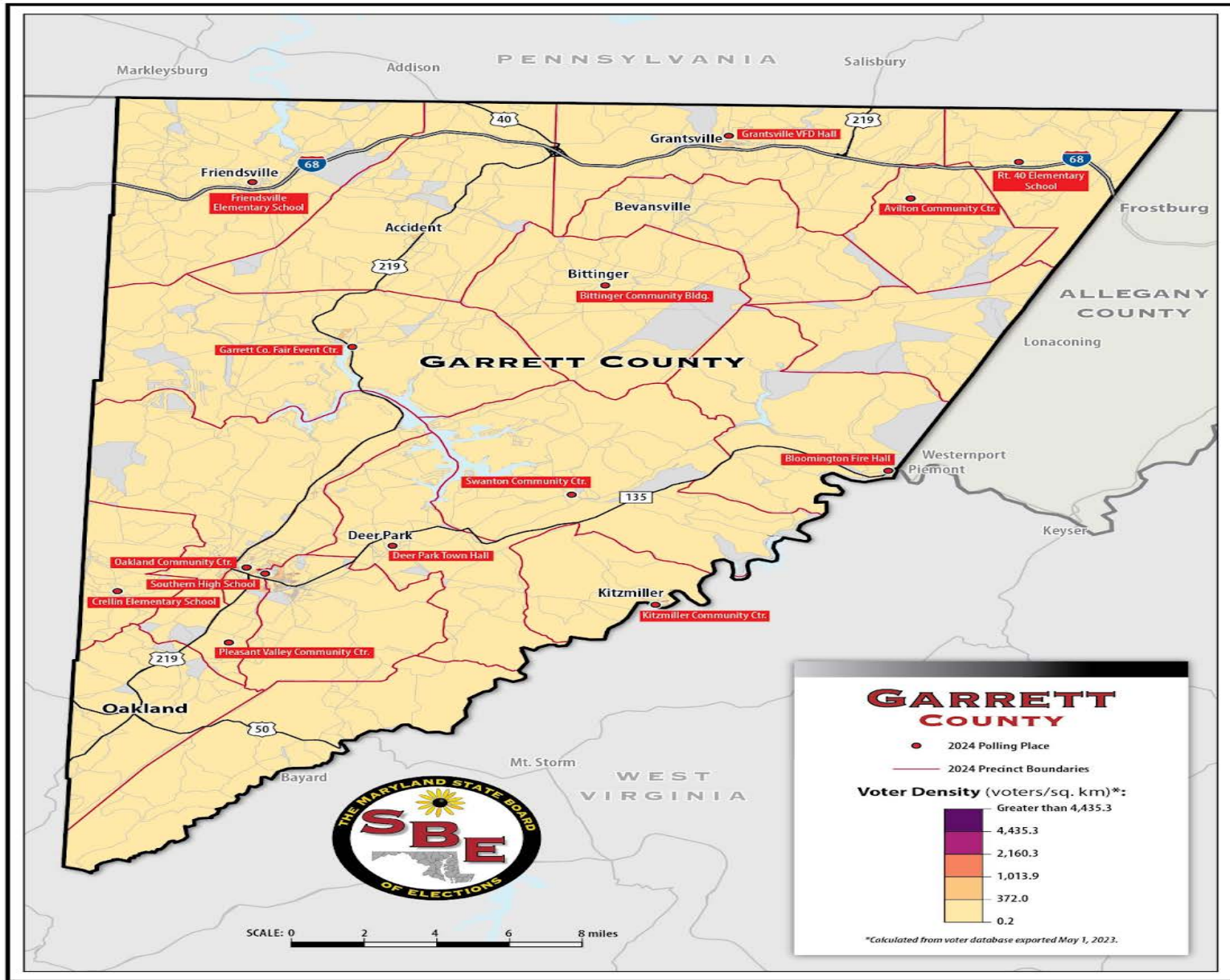
<i>POLLING PLACE</i>	<i>ADDRESS</i>	<i>SUITABLE FOR USE?</i>	<i>JUSTIFICATION</i>	<i>PRECINCT</i>
<i>JENNINGS UNITED METHODIST CHURCH</i>	<i>32 HARE HOLLOW RD GRANTSVILLE, MD 21536</i>	<i>NO</i>	<i>THE CHURCH WAS NOT ADA COMPLIANT, LIGHTING AND HEAT WAS NOT SUFFICIENT AND WAS WAY TOO SMALL TO SAFELY ACCOMMODATE VOTERS. MOVED POLLING LOCATION IN 2019.</i>	<i>3002</i>



Precinct Reduction Info

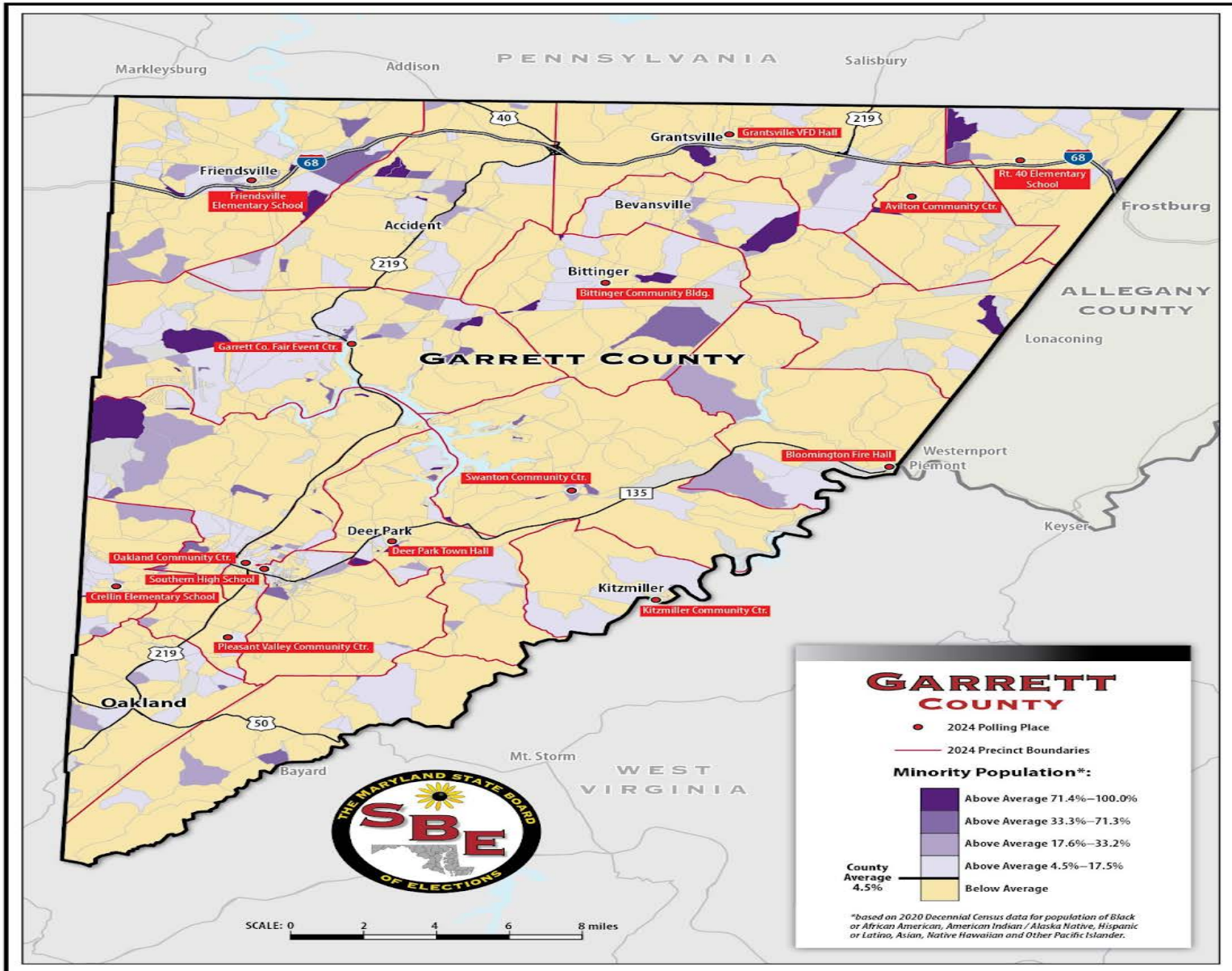
PRECINCT	% IN PERSON	% BY MAIL	% ELECTION DAY	% EARLY VOTING	SAME-DAY REG COUNTS	NUMBER OF REG. VOTERS 2018 V. 2023	PUBLIC TRANSPORTATION OPTIONS	DOES THIS PRECINCT HAVE DENSE CONCENTRATIONS OF REGISTERED VOTERS? WHERE?	DOES THE PRECINCT HAVE BOTH BELOW AVG. PERCENTAGE OF VOTER TURNOUT AND AN ABOVE AVG. PERCENTAGE OF DIVERSE RESIDENTS?	WHY IS THERE NO POLLING PLACE TO SERVE THEM IN THE PRECINCT? HOW DOES THE COUNTY PLAN TO SERVE VOTERS IN THESE AREAS?
3002	2020PG: 82% / 2022GP: 84% / 2022GG: 86%	2020PG: 18% / 2022GP: 16% / 2022GG: 14%	2020PG: 10% / 2022GP: 61% / 2022GG: 60%	2020PG: 69% / 2022GP: 24% / 2022GG: 25%	2020PG: 3 / 2022GP: N/A / 2022GG: N/A	2018: 513 / 2023: 543	NONE	NO	ACCORDING TO THE MAPPING, THE PRECINCT IS BELOW AVERAGE 3 OF THE 4 LAST ELECTIONS. IN THE CENTER OF THE PRECINCT, NEAR NEW GERMANY STATE PARK, THE MAP SHOWS ABOVE AVERAGE OF DIVERSE RESIDENTS	HIS PRECINCT IS VERY RURAL AND THERE IS NO SUITABLE LOCATION FOR A POLLING LOCATION. THE POLLING PLACE WAS MOVED OUT OF PRECINCT IN 2019 AND IS LOCATED 4.6 MILES AWAY.
8001	2020PG: 84% / 2022GP: 85% / 2022GG: 85%	2020PG: 16% / 2022GP: 15% / 2022GG: 15%	2020PG: 13% / 2022GP: 70% / 2022GG: 66%	2020PG: 70% / 2022GP: 14% / 2022GG: 18%	2020PG: 1 / 2022GP: N/A / 2022GG: N/A	2018: 509 / 2023: 546	NONE	NO		

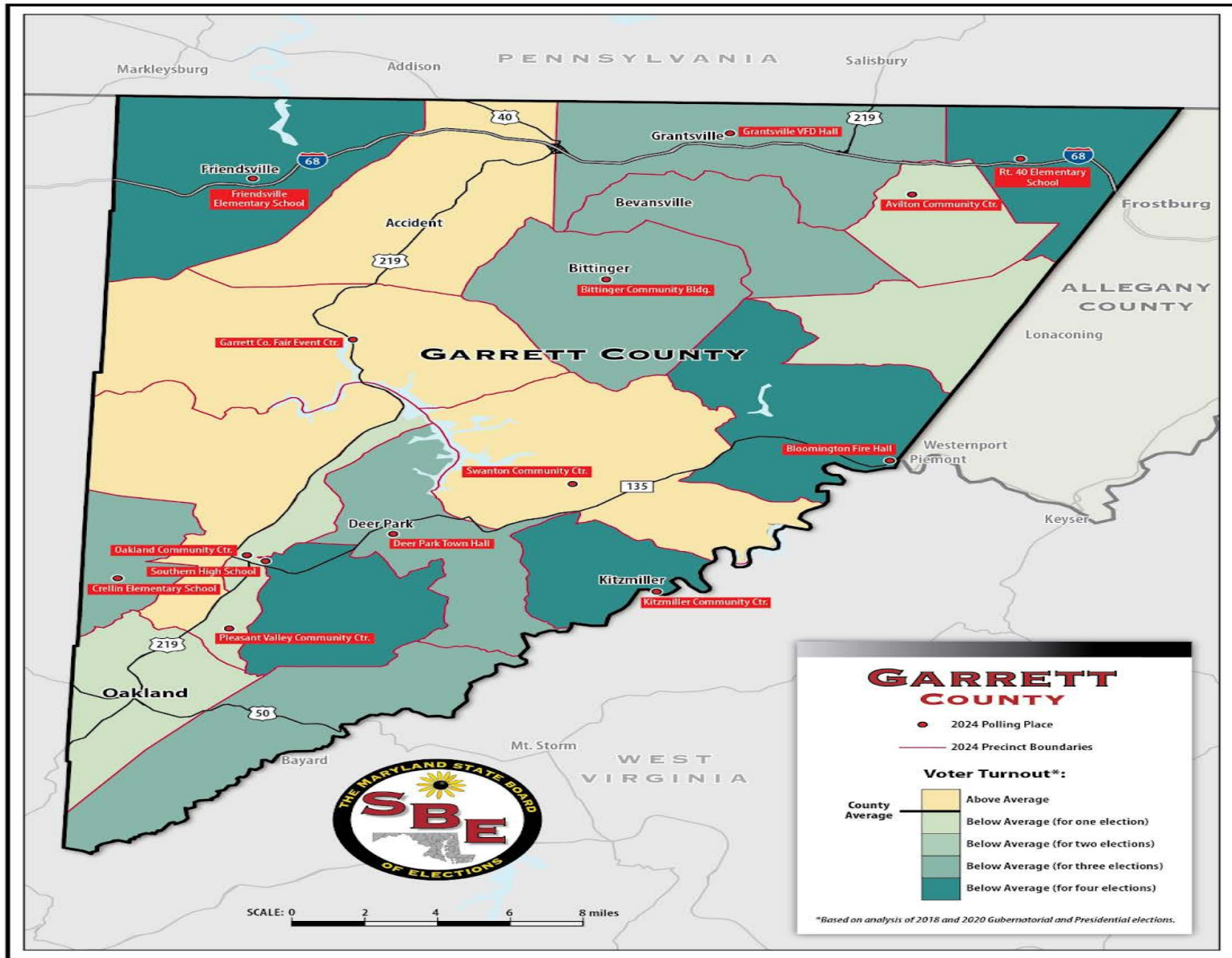
PRECINCT	% IN PERSON	% BY MAIL	% ELECTION DAY	% EARLY VOTING	SAME-DAY REG COUNTS	NUMBER OF REG. VOTERS 2018 V. 2023	PUBLIC TRANSPORTATION OPTIONS	DOES THIS PRECINCT HAVE DENSE CONCENTRATIONS OF REGISTERED VOTERS? WHERE?	DOES THE PRECINCT HAVE BOTH BELOW AVG. PERCENTAGE OF VOTER TURNOUT AND AN ABOVE AVG. PERCENTAGE OF DIVERSE RESIDENTS?	WHY IS THERE NO POLLING PLACE TO SERVE THEM IN THE PRECINCT? HOW DOES THE COUNTY PLAN TO SERVE VOTERS IN THESE AREAS?
8002	2020PG: 84% / 2022GP: 88% / 2022GG: 88%	2020PG: 16% / 2022GP: 12% / 2022GG: 12%	2020PG: 16% / 2022GP: 69% / 2022GG: 69%	2020PG: 66% / 2022GP: 19% / 2022GG: 19%	2020PG: 2 / 2022GP: 1 / 2022GG: 1	2018: 563 / 2023: 560	NONE	NO		
11000	2020PG: 87% / 2022GP: 82% / 2022GG: 84%	2020PG: 13% / 2022GP: 18% / 2022GG: 16%	2020PG: 19% / 2022GP: 79% / 2022GG: 78%	2020PG: 65% / 2022GP: 3% / 2022GG: 6%	2020PG: 1 / 2022GP: 1 / 2022GG: 1	2018: 95 / 2023: 103	NONE	NO		
14001	2020PG: 74% / 2022GP: 82% / 2022GG: 83%	2020PG: 26% / 2022GP: 18% / 2022GG: 17%	2020PG: 11% / 2022GP: 51% / 2022GG: 49%	2020PG: 61% / 2022GP: 30% / 2022GG: 33%	2020PG: 3 / 2022GP: 5 / 2022GG: 5	2018: 2096 / 2023: 2218	NONE	YES - THE POLLING LOCATION IS RIGHT NEAR THE PRECINCT BORDER. THIS PRECINCT IS WEST OAKLAND WHICH SHARES THE SAME LOCATION AS EAST OAKLAND IN THE LARGEST TOWN IN GARRETT COUNTY.	YES - THE POLLING LOCATION IS RIGHT NEAR THE PRECINCT BORDER. THIS PRECINCT IS WEST OAKLAND WHICH SHARES THE SAME LOCATION AS EAST OAKLAND IN THE LARGEST TOWN IN GARRETT COUNTY.	



Historically Disenfranchised Community Analysis

LBE provided the required analysis of the impact on the ability of historically disenfranchised communities to cast a ballot. LBE's analysis properly showed no negative effect on access to voting for historically disenfranchised communities.

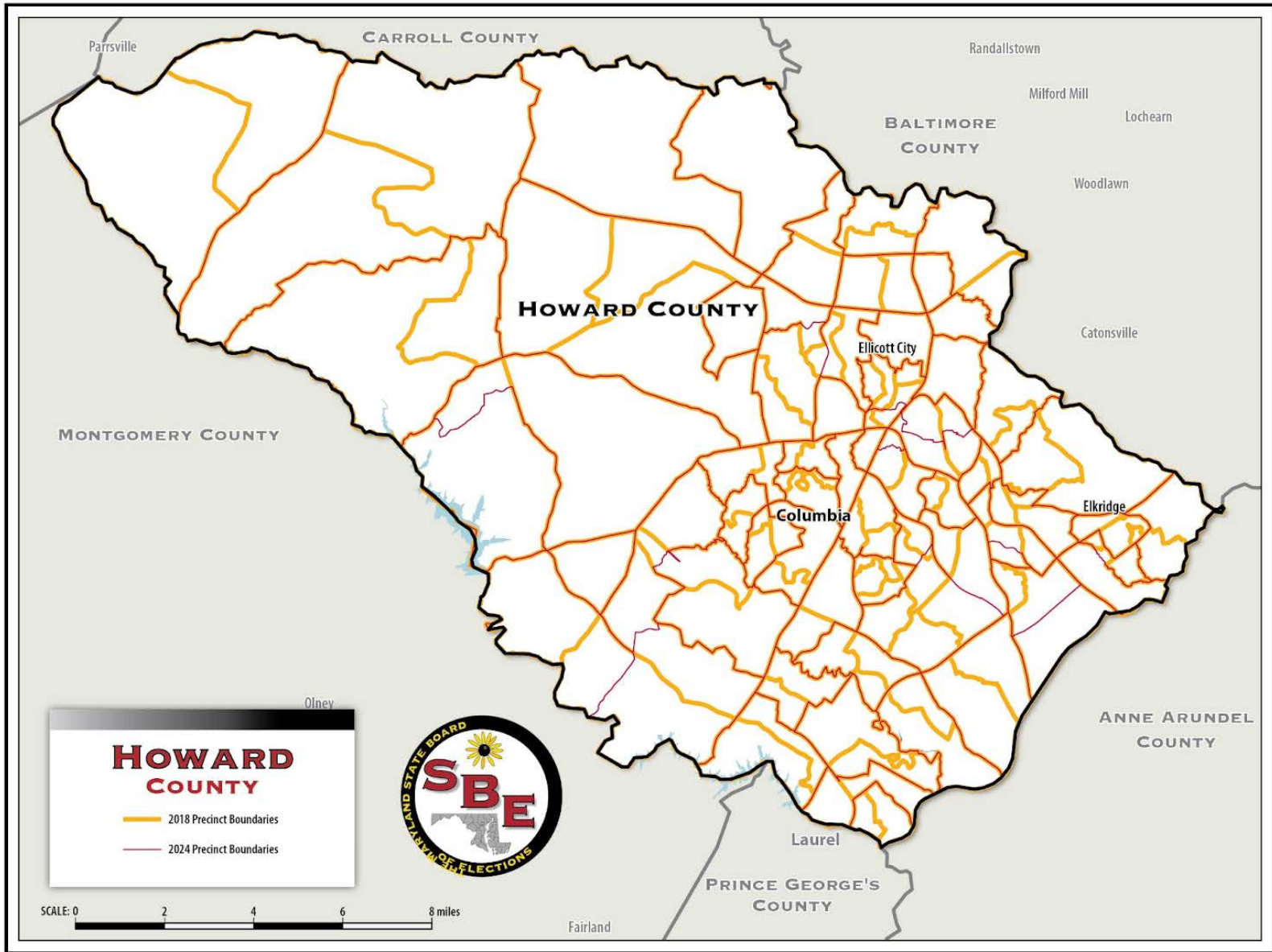




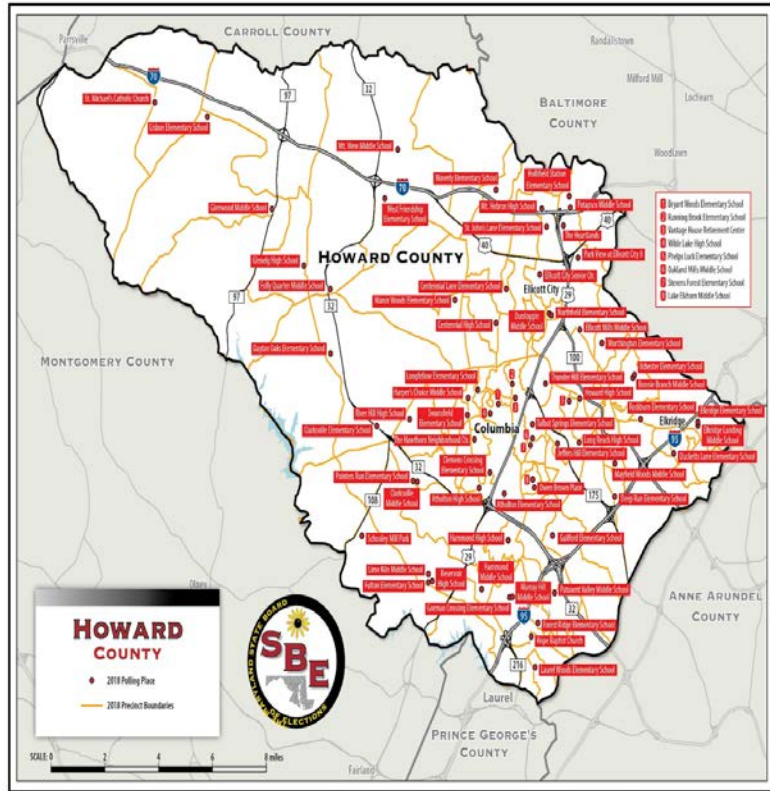
HOWARD COUNTY

Building, Precinct, Polling Place Comparison 2018 to 2024

	2018	2024
NUMBER OF INDIVIDUAL BUILDINGS	70	56
NUMBER OF PRECINCTS	118	67
NUMBER OF POLLING PLACES	70	56

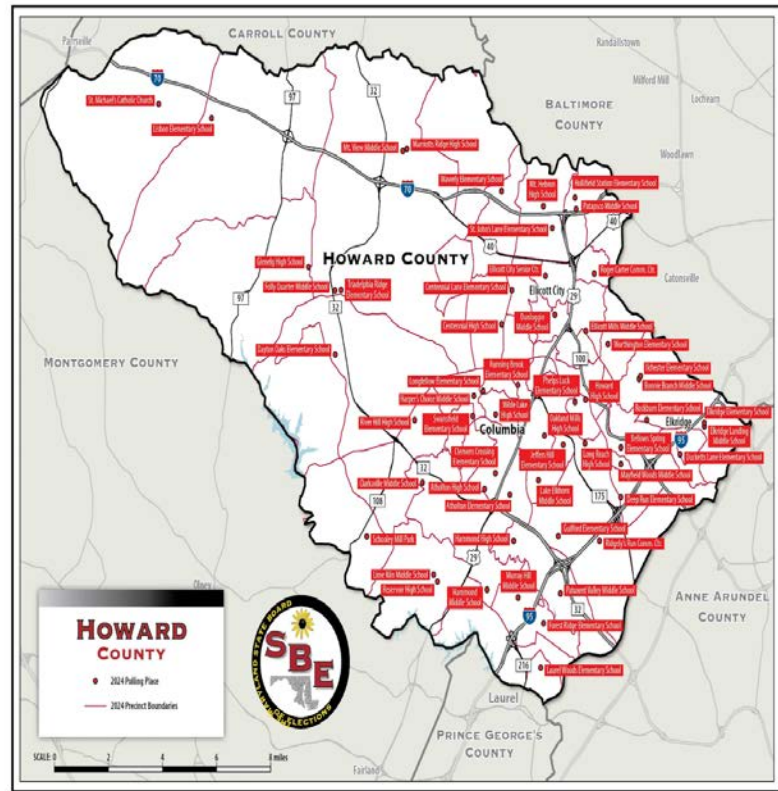


2018 Precinct and Polling Places



Created 2023-11-28

2024 Precincts and Polling Places



Created 2023-11-21

Plan to Maximize Voter Participation in County

1. Where available throughout Howard County, polling places are in public buildings.
2. All polling places are easily accessible by well known roads.
3. All polling places are ADA accessible.
4. Polling places have been placed in population centers. The polling places are arranged close to where the voters reside.
5. Where available, all polling places are served by public transportation, and the RTA and/or MTA bus stops are close to the polling places.
6. All precincts that do not have a polling place inside the precinct lines because of no building being available are served by the closest polling place available to be used in an adjacent precinct.
7. Early voting centers and drop boxes have been strategically placed throughout the county to allow voters throughout the county to have minimal travel to vote early or drop a ballot in a drop box.
8. The Howard County Board of Elections will send out new Voter Notification Cards to any impacted voter with regard to the new polling place plan. The HCBOE will then follow up with an additional mailing in early 2024 to ALL VOTERS to remind them to check where their polling place is for the upcoming election. A third mailing, the sample ballot, will also be sent to all voters to ensure that they know where to vote on election day or during early voting.
9. We will increase social media posts targeting the Polling Place Plan and include how to find out where a voter can cast a ballot.
10. The Howard County Board of Elections will continue to monitor our polling places throughout the 2024 election cycle and will revisit polling places after every election cycle to continue to provide the best choices for our voters now and in the future.

2024 Polling Locations

PRECINCT	POLLING PLACE	ADDRESS	CITY	ZIP	SUITABLE FOR ELECTION	LOCATED NEAR MAJORITY OF VOTERS	ADA COMPLIANT	PUBLIC BUILDING	PUBLIC BUILDING TYPE	POLLING PLACE IN PRECINCT	PRECINCT WHERE POLLING PLACE IS LOCATED
1001	ELKRIDGE LANDING MIDDLE SCH	7085 MONTGOMERY RD	ELKRIDGE	21075	YES	YES	YES	YES	SCHOOL	YES	N/A
1002	ELKRIDGE ELEMENTARY SCH	7075 MONTGOMERY RD	ELKRIDGE	21075	YES	YES	YES	YES	SCHOOL	NO	1001
1003	MAYFIELD WOODS MIDDLE SCH	7950 RED BARN WAY	ELKRIDGE	21075	YES	YES	YES	YES	SCHOOL	YES	N/A
1004	BONNIE BRANCH MIDDLE SCH	4979 ILCHESTER RD	ELLCOTT CITY	21043	YES	YES	YES	YES	SCHOOL	YES	N/A
1005	ILCHESTER ELEMENTARY SCHOOL	4981 ILCHESTER RD	ELLCOTT CITY	21043	YES	YES	YES	YES	SCHOOL	NO	1004
1006	DEEP RUN ELEMENTARY SCH	6925 OLD WATERLOO RD	ELKRIDGE	21075	YES	YES	YES	YES	SCHOOL	YES	N/A
1007	BELLOWS SPRING ELEMENTARY	8125 OLD STOCKBRIDGE DR	ELLCOTT CITY	21043	YES	YES	YES	YES	SCHOOL	YES	N/A
1012	ROCKBURN ELEMENTARY SCH	6145 MONTGOMERY RD	ELKRIDGE	21075	YES	YES	YES	YES	SCHOOL	NO	ON BORDER OF 1012 AND 1004.
1015	DEEP RUN ELEMENTARY SCH	6925 OLD WATERLOO RD	ELKRIDGE	21075	YES	YES	YES	YES	SCHOOL	NO	1006

PRECINCT	POLLING PLACE	ADDRESS	CITY	ZIP	SUITABLE FOR ELECTION	LOCATED NEAR MAJORITY OF VOTERS	ADA COMPLIANT	PUBLIC BUILDING	PUBLIC BUILDING TYPE	POLLING PLACE IN PRECINCT	PRECINCT WHERE POLLING PLACE IS LOCATED
1016	DUCKETTS LANE ELEMENTARY SCH	6501 DUCKETTS LANE	ELKRIDGE	21075	YES	YES	YES	YES	SCHOOL	YES	N/A
1021	DUCKETTS LANE ELEMENTARY SCH	6501 DUCKETTS LANE	ELKRIDGE	21075	YES	YES	YES	YES	SCHOOL	NO	1016
2001	ROGER CARTER COMMUNITY CENTER	3000 MILLTOWNE DR	ELLCOTT CITY	21043	YES	YES	YES	YES	COMMUNITY CENTER	YES	N/A
2002	ELLCOTT MILLS MIDDLE SCH	4445 MONTGOMER Y RD	ELLCOTT CITY	21043	YES	YES	YES	YES	SCHOOL	YES	N/A
2003	ELLCOTT MILLS MIDDLE SCH	4445 MONTGOMER Y RD	ELLCOTT CITY	21043	YES	YES	YES	YES	SCHOOL	NO	ON BORDER OF 2002/2003
2004	HOWARD HIGH SCH	8700 ROUTE 108	ELLCOTT CITY	21043	YES	YES	YES	YES	SCHOOL	YES	N/A
2005	CENTENNIAL LANE ELEMENTARY SCH	3825 CENTENNIAL LANE	ELLCOTT CITY	21042	YES	YES	YES	YES	SCHOOL	YES	N/A
2006	ST JOHNS LANE ELEM SCH	2960 ST JOHNS LANE	ELLCOTT CITY	21042	YES	YES	YES	YES	SCHOOL	YES	N/A
2007	MT HEBRON HIGH SCH	9440 OLD FREDERICK RD	ELLCOTT CITY	21042	YES	YES	YES	YES	SCHOOL	YES	N/A
2008	PATAPSCO MIDDLE SCH	8885 OLD FREDERICK RD	ELLCOTT CITY	21043	YES	YES	YES	YES	SCHOOL	YES	N/A

PRECINCT	POLLING PLACE	ADDRESS	CITY	ZIP	SUITABLE FOR ELECTION	LOCATED NEAR MAJORITY OF VOTERS	ADA COMPLIANT	PUBLIC BUILDING	PUBLIC BUILDING TYPE	POLLING PLACE IN PRECINCT	PRECINCT WHERE POLLING PLACE IS LOCATED
2009	HOLLIFIELD STATION ELEMENTARY SCH	8701 STONEHOUSE DR	ELLCOTT CITY	21043	YES	YES	YES	YES	SCHOOL	NO	2008
2010	CENTENNIAL HIGH SCH	4300 CENTENNIAL LN	ELLCOTT CITY	21042	YES	YES	YES	YES	SCHOOL	NO	2017/2010 BORDER
2011	WAVERLY ELEMENTARY SCH	10220 WETHERBURN RD	ELLCOTT CITY	21042	YES	YES	YES	YES	SCHOOL	YES	N/A
2012	ELLCOTT CITY SENIOR CENTER	9401 FREDERICK RD	ELLCOTT CITY	21042	YES	YES	YES	YES	SENIOR CENTER	YES	N/A
2013	DUNLOGGIN MIDDLE SCH	9129 NORTHFIELD RD	ELLCOTT CITY	21042	YES	YES	YES	YES	SCHOOL	YES	N/A
2016	WORTHINGTON ELEMENTARY SCH	4570 ROUNDHILL RD	ELLCOTT CITY	21043	YES	YES	YES	YES	SCHOOL	YES	N/A
2017	CENTENNIAL HIGH SCH	4300 CENTENNIAL LN	ELLCOTT CITY	21042	YES	YES	YES	YES	SCHOOL	YES	N/A
2022	DUNLOGGIN MIDDLE SCH	9129 NORTHFIELD RD	ELLCOTT CITY	21042	YES	YES	YES	YES	SCHOOL	NO	2013
2026	CENTENNIAL HIGH SCH	4300 CENTENNIAL LN	ELLCOTT CITY	21042	YES	YES	YES	YES	SCHOOL	NO	2017/2010 BORDER
3001	FOLLY QUARTER MIDDLE SCHOOL	13500 TRIADELPHIA RD	ELLCOTT CITY	21042	YES	YES	YES	YES	SCHOOL	YES	N/A

PRECINCT	POLLING PLACE	ADDRESS	CITY	ZIP	SUITABLE FOR ELECTION	LOCATED NEAR MAJORITY OF VOTERS	ADA COMPLIANT	PUBLIC BUILDING	PUBLIC BUILDING TYPE	POLLING PLACE IN PRECINCT	PRECINCT WHERE POLLING PLACE IS LOCATED
3002	MARRIOTTS RIDGE HIGH SCH	12100 WOODFORD DR	MARRIOTTSVILLE	21104	YES	YES	YES	YES	SCHOOL	YES	N/A
3004	CENTENNIAL HIGH SCH	4300 CENTENNIAL LN	ELLCOTT CITY	21042	YES	YES	YES	YES	SCHOOL	NO	2017/2010 BORDER
3005	MOUNT VIEW MIDDLE SCHOOL	12101 WOODFORD DR	MARRIOTTSVILLE	21104	YES	YES	YES	YES	SCHOOL	NO	3002
4001	ST. MICHAEL'S CATHOLIC CHURCH	1125 ST MICHAEL'S ROAD	MT AIRY	21771	YES	YES	YES	NO	USING CHURCH, NOTHING ELSE AVAILABLE	YES	N/A
4002	GLENELG HIGH SCH	14025 BURNTWOOD S RD	GLENELG	21737	YES	YES	YES	YES	SCHOOL	YES	N/A
4003	LISBON ELEM SCH	15901 FREDERICK RD	WOODBINE	21797	YES	YES	YES	YES	SCHOOL	YES	N/A
5001	TRIADELPHIA RIDGE ELEMENTARY	13400 TRIADELPHIA RD	ELLCOTT CITY	21042	YES	YES	YES	YES	SCHOOL	NO	3001 AT TIP OF 5001
5002	LONGFELLOW ELEM SCH	5470 HESPERUS DRIVE	COLUMBIA	21044	YES	YES	YES	YES	SCHOOL	YES	N/A
5003	RUNNING BROOK ELEM SCH	5215 W RUNNING BROOK	COLUMBIA	21044	YES	YES	YES	YES	SCHOOL	YES	N/A
5004	WILDE LAKE HIGH SCH	5460 TRUMPETER RD	COLUMBIA	21044	YES	YES	YES	YES	SCHOOL	YES	N/A

PRECINCT	POLLING PLACE	ADDRESS	CITY	ZIP	SUITABLE FOR ELECTION	LOCATED NEAR MAJORITY OF VOTERS	ADA COMPLIANT	PUBLIC BUILDING	PUBLIC BUILDING TYPE	POLLING PLACE IN PRECINCT	PRECINCT WHERE POLLING PLACE IS LOCATED
5005	CLARKSVILLE MIDDLE SCH	6535 S TROTTER RD	CLARKSVILLE	21029	YES	YES	YES	YES	SCHOOL	YES	N/A
5006	RESERVOIR HIGH SCHOOL	11550 SCAGGSVILLE RD	FULTON	20759	YES	YES	YES	YES	SCHOOL	YES	N/A
5007	SWANSFIELD ELEMENTARY SCH	5610 CEDAR LANE	COLUMBIA	21044	YES	YES	YES	YES	SCHOOL	YES	N/A
5009	HARPER'S CHOICE MIDDLE SCH	5450 BEAVERKILL RD	COLUMBIA	21044	YES	YES	YES	YES	SCHOOL	YES	N/A
5010	RIVER HILL HIGH SCH	12101 CLARKSVILLE PIKE	CLARKSVILLE	21029	YES	YES	YES	YES	SCHOOL	YES	N/A
5011	SCHOOLEY MILL PARK	12975 HALL SHOP RD	HIGHLAND	20777	YES	YES	YES	YES	PARK BUILDING	YES	N/A
5012	ATHOLTON HIGH SCH	6520 FREETOWN RD	COLUMBIA	21044	YES	YES	YES	YES	SCHOOL	NO	5013
5013	CLEMENS CROSSING ELEMENTARY	10320 QUARTERSTAFF RD	COLUMBIA	21044	YES	YES	YES	YES	SCHOOL	YES	N/A
5016	RUNNING BROOK ELEM SCH	5215 W RUNNING BROOK	COLUMBIA	21044	YES	YES	YES	YES	SCHOOL	NO	5003- CLOSEST PLACE
5019	DAYTON OAKS ELEMENTARY SCH	4691 TEN OAKS RD	DAYTON	21036	YES	YES	YES	YES	SCHOOL	NO	5001 CLOSE TO BORDER WITH 5019.
5024	SCHOOLEY MILL PARK	12975 HALL SHOP RD	HIGHLAND	20777	YES	YES	YES	YES	PARK BUILDING	NO	5011

PRECINCT	POLLING PLACE	ADDRESS	CITY	ZIP	SUITABLE FOR ELECTION	LOCATED NEAR MAJORITY OF VOTERS	ADA COMPLIANT	PUBLIC BUILDING	PUBLIC BUILDING TYPE	POLLING PLACE IN PRECINCT	PRECINCT WHERE POLLING PLACE IS LOCATED
6001	PATUXENT VALLEY MIDDLE SCH	9151 VOLLMERHAU SEN RD	JESSUP	20794	YES	YES	YES	YES	SCHOOL	YES	N/A
6002	FOREST RIDGE ELEMENTARY SCH	9550 GORMAN RD	LAUREL	20723	YES	YES	YES	YES	SCHOOL	NO	6027
6003	HAMMOND MIDDLE SCH	8100 ALADDIN DR	LAUREL	20723	YES	YES	YES	YES	SCHOOL	YES	N/A
6004	ATHOLTON ELM SCH	6700 SENECA DR	COLUMBIA	21046	YES	YES	YES	YES	SCHOOL	YES	N/A
6005	OAKLAND MILLS HIGH SCH	9410 KILIMANJARO RD	COLUMBIA	21045	YES	YES	YES	YES	SCHOOL	YES	N/A
6006	HOWARD HIGH SCH	8700 ROUTE 108	ELLCOTT CITY	21043	YES	YES	YES	YES	SCHOOL	NO	2004
6007	RIDGELY'S RUN COMMUNITY CENTER	8400 MISSION RD	JESSUP	20794	YES	YES	YES	YES	SCHOOL	YES	N/A
6011	HOWARD HIGH SCH	8700 ROUTE 108	ELLCOTT CITY	21043	YES	YES	YES	YES	SCHOOL	NO	2004
6012	LAKE ELKHORN MIDDLE SCH	6680 CRADLEROCK WAY	COLUMBIA	21045	YES	YES	YES	YES	SCHOOL	YES	N/A
6013	GUILFORD ELEMENTARY SCH	7335 OAKLAND MILLS RD	COLUMBIA	21046	YES	YES	YES	YES	SCHOOL	YES	N/A
6014	PHELPS LUCK ELEM SCH	5370 OLDSTONE COURT	COLUMBIA	21045	YES	YES	YES	YES	SCHOOL	YES	N/A

PRECINCT	POLLING PLACE	ADDRESS	CITY	ZIP	SUITABLE FOR ELECTION	LOCATED NEAR MAJORITY OF VOTERS	ADA COMPLIANT	PUBLIC BUILDING	PUBLIC BUILDING TYPE	POLLING PLACE IN PRECINCT	PRECINCT WHERE POLLING PLACE IS LOCATED
6015	LAUREL WOODS ELEMENTARY SCH	9250 N LAUREL ROAD	LAUREL	20723	YES	YES	YES	YES	SCHOOL	YES	N/A
6020	HAMMOND HIGH SCHOOL	8800 GUILFORD RD	COLUMBIA	21046	YES	YES	YES	YES	SCHOOL	YES	N/A
6021	LONG REACH HIGH SCH	6101 OLD DOBBIN LN	COLUMBIA	21045	YES	YES	YES	YES	SCHOOL	YES	N/A
6027	MURRAY HILL MIDDLE SCH	9989 WINTER SUN RD	LAUREL	20723	YES	YES	YES	YES	SCHOOL	YES	N/A
6028	LIME KILN MIDDLE SCH	11650 SCAGGSVILLE RD	FULTON	20759	YES	YES	YES	YES	SCHOOL	NO	5006
6031	JEFFERS HILL ELEM SCH	6001 TAMAR DR	COLUMBIA	21045	YES	YES	YES	YES	SCHOOL	YES	N/A

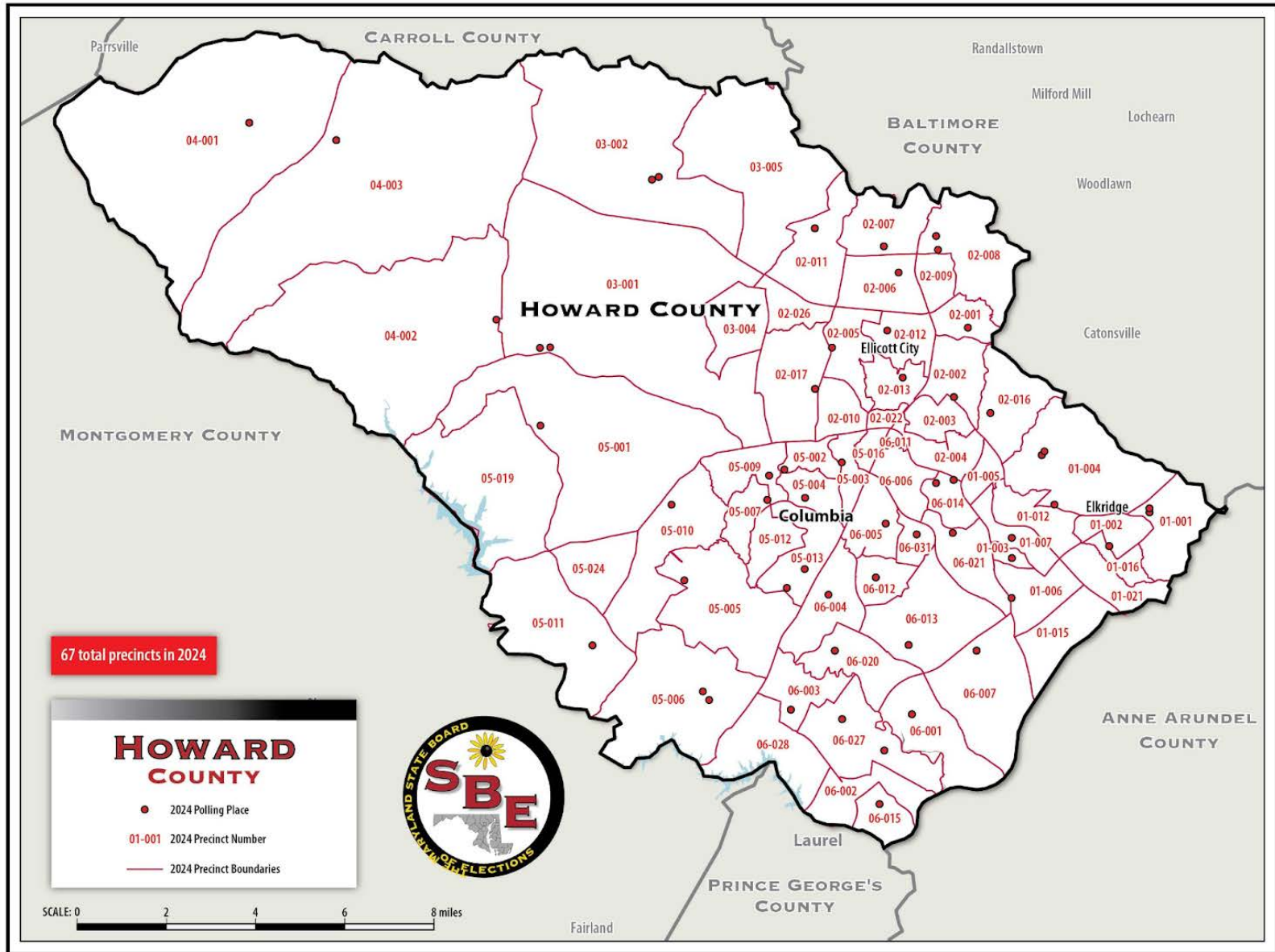
Additional Information for Polling Locations Not in Precinct

PRECINCT	POLLING PLACE	ADDRESS	CITY	ZIP	PRECINCT WHERE POLLING PLACE IS LOCATED	IF NO POLLING PLACE IN PRECINCT, HAS THERE EVER BEEN A POLLING PLACE IN PRECINCT	JUSTIFICATION FOR NOT HAVING POLLING PLACE IN PRECINCT
1002	ELKRIDGE ELEMENTARY SCH	7075 MONTGOMERY RD	ELKRIDGE	21075	1001		NO POLLING PLACE AVAILABLE IN PRECINCT/VOTERS HAVE VOTED HERE FOR YEARS.

<i>PRECINCT</i>	<i>POLLING PLACE</i>	<i>ADDRESS</i>	<i>CITY</i>	<i>ZIP</i>	<i>PRECINCT WHERE POLLING PLACE IS LOCATED</i>	<i>IF NO POLLING PLACE IN PRECINCT, HAS THERE EVER BEEN A POLLING PLACE IN PRECINCT</i>	<i>JUSTIFICATION FOR NOT HAVING POLLING PLACE IN PRECINCT</i>
1005	ILCHESTER ELEMENTARY SCHOOL	4981 ILCHESTER RD	ELLCOTT CITY	21043	1004		NO SUITABLE BUILDING IN SMALL PRECINCT.
1012	ROCKBURN ELEMENTARY SCH	6145 MONTGOMERY RD	ELKRIDGE	21075	1004		NO POLLING PLACE AVAILABLE IN PRECINCT. VOTERS HAVE VOTED HERE FOR YEARS
1015	DEEP RUN ELEMENTARY SCH	6925 OLD WATERLOO RD	ELKRIDGE	21075	1006		NO POLLING PLACE AVAILABLE IN PRECINCT. VOTERS HAVE VOTED HERE FOR YEARS
1021	DUCKETTS LANE ELEMENTARY SCH	6501 DUCKETTS LANE	ELKRIDGE	21075	1016		SMALL PRECINCT THAT HAS VOTED AT DUCKETTS LANE FOR YEARS.
2003	ELLCOTT MILLS MIDDLE SCH	4445 MONTGOMERY RD	ELLCOTT CITY	21043	2002		NO POLLING PLACE AVAILABLE IN PRECINCT.
2009	HOLLIFIELD STATION ELEMENTARY SCH	8701 STONEHOUSE DR	ELLCOTT CITY	21043	2008		NO POLLING PLACE AVAILABLE IN PRECINCT.
2010	CENTENNIAL HIGH SCH	4300 CENTENNIAL LN	ELLCOTT CITY	21042	2017		NO POLLING PLACE AVAILABLE IN PRECINCT.
2022	DUNLOGGIN MIDDLE SCH	9129 NORTHFIELD RD	ELLCOTT CITY	21042	2013		NO POLLING PLACE AVAILABLE IN VERY SMALL PRECINCT

<i>PRECINCT</i>	<i>POLLING PLACE</i>	<i>ADDRESS</i>	<i>CITY</i>	<i>ZIP</i>	<i>PRECINCT WHERE POLLING PLACE IS LOCATED</i>	<i>IF NO POLLING PLACE IN PRECINCT, HAS THERE EVER BEEN A POLLING PLACE IN PRECINCT</i>	<i>JUSTIFICATION FOR NOT HAVING POLLING PLACE IN PRECINCT</i>
2026	CENTENNIAL HIGH SCH	4300 CENTENNIAL LN	ELLCOTT CITY	21042	2017		NO POLLING PLACE AVAILABLE IN PRECINCT
3004	CENTENNIAL HIGH SCH	4300 CENTENNIAL LN	ELLCOTT CITY	21042	2017		NO POLLING PLACE AVAILABLE IN PRECINCT
3005	MOUNT VIEW MIDDLE SCHOOL	12101 WOODFORD DR	MARRIOTTSVILLE	21104	3002		NO POLLING PLACE AVAILABLE IN PRECINCT
5001	TRIADELPHIA RIDGE ELEMENTARY	13400 TRIADELPHIA RD	ELLCOTT CITY	21042	3001		NO OTHER SITE AVAILABLE IN PRECINCT. SEE 5019.
5012	ATHOLTON HIGH SCH	6520 FREETOWN RD	COLUMBIA	21044	5013		NO POLLING PLACE AVAILABLE IN PRECINCT.
5016	RUNNING BROOK ELEM SCH	5215 W RUNNING BROOK	COLUMBIA	21044	5003		NO SITE AVAILABLE IN VERY SMALL PRECINCT.
5019	DAYTON OAKS ELEMENTARY SCH	4691 TEN OAKS RD	DAYTON	21036	5001		NOTHING IN PRECINCT. HAVE VOTED HERE FOR YEARS.
5024	SCHOOLEY MILL PARK	12975 HALL SHOP RD	HIGHLAND	20777	5011		NOTHING IN PRECINCT. HAVE VOTED HERE FOR YEARS.

<i>PRECINCT</i>	<i>POLLING PLACE</i>	<i>ADDRESS</i>	<i>CITY</i>	<i>ZIP</i>	<i>PRECINCT WHERE POLLING PLACE IS LOCATED</i>	<i>IF NO POLLING PLACE IN PRECINCT, HAS THERE EVER BEEN A POLLING PLACE IN PRECINCT</i>	<i>JUSTIFICATION FOR NOT HAVING POLLING PLACE IN PRECINCT</i>
6002	FOREST RIDGE ELEMENTARY SCH	9550 GORMAN RD	LAUREL	20723	6027		NOTHING VIABLE IN PRECINCT- ONLY THING THERE IS CHURCH WHICH HAS BAD PARKING AND NOT BIG ENOUGH.
6006	HOWARD HIGH SCH	8700 ROUTE 108	ELLCOTT CITY	21043	2004		NOTHING IN SMALL PRECINCT
6011	HOWARD HIGH SCH	8700 ROUTE 108	ELLCOTT CITY	21043	2004		NOTHING IN VERY SMALL PRECINCT
6028	LIME KILN MIDDLE SCH	11650 SCAGGSVILLE RD	FULTON	20759	5006		NOTHING IN THE PRECINCT/VOTERS HAVE VOTED HERE FOR MANY YEARS.

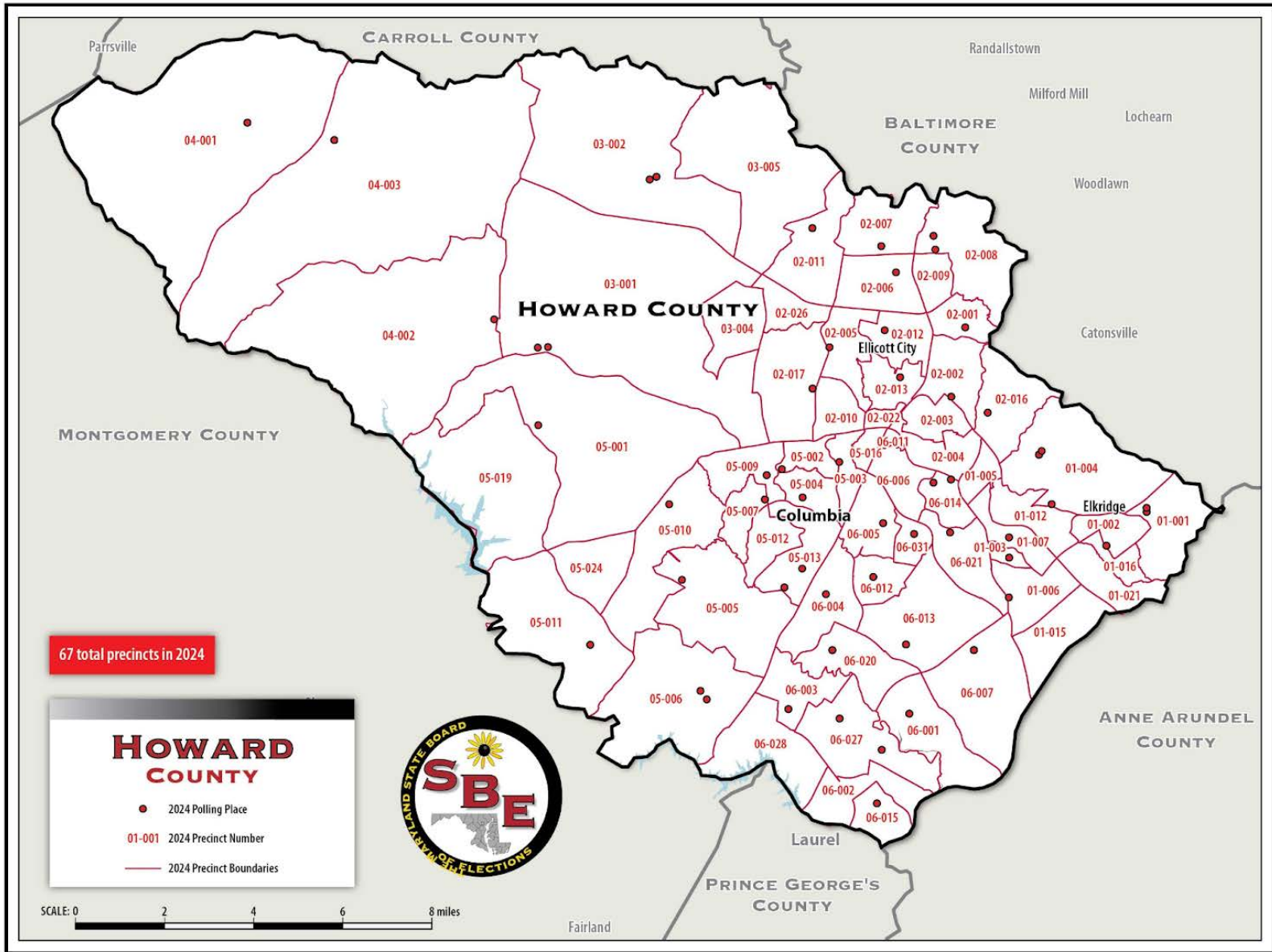


Polling Places Used in 2018 but Not 2024

<i>POLLING PLACE</i>	<i>ADDRESS</i>	<i>SUITABLE FOR USE?</i>	<i>JUSTIFICATION</i>	<i>PRECINCT</i>
<i>FULTON ELEMENTARY SCHOOL</i>	<i>6600 S. TROTTER ROAD, CLARKSVILLE, MD 21029</i>		<i>THIS PRECINCT, 5006, WAS MOVED TO THE MUCH LARGER RESERVOIR HIGH SCHOOL ACROSS THE STREET.</i>	<i>5006</i>
<i>GLENWOOD MIDDLE SCHOOL</i>	<i>2680 ROUTE 97, GLENWOOD, MD 21738</i>		<i>THIS PRECINCT, 4006, DOES NOT EXIST ANYMORE. THE VOTERS VOTE AT THE LARGER GLENELG HIGH SCHOOL.</i>	<i>4002</i>
<i>HOPE BAPTIST CHURCH</i>	<i>8801 STEPHENS ROAD</i>	<i>NO</i>	<i>PARKING IS NOT GOOD, BASEMENT AREA NOT LARGE ENOUGH FOR VOTING ANYMORE IN EXPANDING VOTER AREA.</i>	<i>6002</i>
<i>MANOR WOODS ELEMENTARY SCHOOL</i>	<i>11575 ROUTE 144, ELLICOTT CITY, MD 21042</i>		<i>THIS PRECINCT, 3003, DOES NOT EXIST ANYMORE. VOTERS VOTE AT FOLLY QUARTER MIDDLE SCHOOL.</i>	<i>3001</i>
<i>NORTHFIELD ELEMENTARY SCHOOL</i>	<i>9129 NORTHFIELD RD, ELLICOTT CITY, MD 21042</i>		<i>THESE PRECINCTS, 2020 AND 2021, DO NOT EXIST ANYMORE. THE VOTERS VOTE AT THE MUCH LARGER DUNLOGGIN MIDDLE SCHOOL ACROSS THE STREET.</i>	<i>2020</i>
<i>OAKLAND MILLS MIDDLE SCHOOL</i>	<i>9540 KILIMANJARO RD, COLUMBIA, MD 21044</i>		<i>TOO SMALL, RETIREMENT CENTER THAT COULD CANCEL CONTRACT BECAUSE OF COVID AND LEAVE US WITH NO POLLING PLACE. PRECINCT ALSO DOES NOT EXIST ANYMORE. VOTERS VOTE 200 YARDS AWAY AT LAKE ELKHORN MIDDLE SCHOOL.</i>	<i>6005</i>

POLLING PLACE	ADDRESS	SUITABLE FOR USE?	JUSTIFICATION	PRECINCT
OWEN BROWN PLACE	7080 CRADLEROCK WAY, COLUMBIA, MD 21045	NO	TOO SMALL, RETIREMENT CENTER THAT COULD CANCEL CONTRACT BECAUSE OF COVID AND LEAVE US WITH NO POLLING PLACE. PRECINCT ALSO DOES NOT EXIST ANYMORE. VOTERS VOTE 200 YARDS AWAY AT LAKE ELKHORN MIDDLE SCHOOL.	6012
PARK VIEW AT ELLICOTT CITY	8700 RIDGE RD, ELLICOTT CITY, MD 21043	NO	RETIREMENT CENTER THAT WOULD CANCEL CONTRACT IF OUTBREAK OCCURRED LEAVING US WITH NO POLLING PLACE. MOVED POLLING PLACE TO PUBLIC BUILDING IN PRECINCT (2001.)	2001
HAWTHORNE NEIGHBORHOOD CENTER	6175 SUNNY SPRING, COLUMBIA, MD 21044	NO	TOO SMALL AND VERY LITTLE PARKING. PRECINCT POLLING PLACE MOVED TO MUCH LARGER ATHOLTON HIGH SCHOOL. HASN'T BEEN USED IN FIVE YEARS.	5012
TALBOTT SPRINGS ELEMENTARY SCHOOL	9550 BASKET RING, COLUMBIA, MD 21045		THIS PRECINCT, 6009, DOES NOT EXIST ANYMORE.	6005
THE HEARTLANDS	3004 N. RIDGE RD, ELLICOTT CITY, MD 21043	NO	RETIREMENT CENTER THAT WOULD CANCEL CONTRACT IF OUTBREAK OCCURRED LEAVING US WITH NO POLLING PLACE. MOVED VOTERS TO HOLLOFIELD STATION ELEMENTARY AFTER MERGING PRECINCT.	2005
VANTAGE HOUSE RETIREMENT CENTER	5400 VANTAGE POINT RD, COLUMBIA, MD 21045	NO	VOTERS MOVED IN PRECINCT TO RUNNING BROOK ELEMENTARY. RETIREMENT CENTER THAT WOULD CANCEL CONTRACT UPON OUTBREAK.	5003

<i>POLLING PLACE</i>	<i>ADDRESS</i>	<i>SUITABLE FOR USE?</i>	<i>JUSTIFICATION</i>	<i>PRECINCT</i>
<i>WEST FRIENDSHIP ELEMENTARY</i>	<i>12500 FREDERICK RD, WEST FRIENDSHIP, MD 21794</i>	<i>NO</i>	<i>VERY OLD SCHOOL. NOT ENOUGH SPACE OR PARKING. MOVED OUT OF FIVE YEARS AGO.</i>	<i>3001</i>
<i>THUNDER HILL ELEMENTARY SCHOOL</i>	<i>9357 MELLENBROOK RD, COLUMBIA, MD 21045</i>	<i>NO</i>	<i>THIS IS AN OLDER SCHOOL IN HOWARD CUONTY AND CANNOT BE USED FOR THE POPULATION OF VOTERS THAT SURROUNDS IT. IT IS NOT BIG ENOUGH TO SUSTAIN LARGER AMOUNTS OF VOTER TRAFFIC.</i>	<i>6006</i>



Precinct Reduction Info

<i>PRECINCT</i>	<i>% IN PERSON</i>	<i>% BY MAIL</i>	<i>% ELECTION DAY</i>	<i>% EARLY VOTING</i>	<i>SAME-DAY REG COUNTS</i>	<i>NUMBER OF REG. VOTERS 2018 V. 2023</i>	<i>PUBLIC TRANSPORTATION OPTIONS</i>	<i>DOES THIS PRECINCT HAVE DENSE CONCENTRATIONS OF REGISTERED VOTERS? WHERE?</i>	<i>DOES THE PRECINCT HAVE BOTH BELOW AVG. PERCENTAGE OF VOTER TURNOUT AND AN ABOVE AVG. PERCENTAGE OF DIVERSE RESIDENTS?</i>	<i>WHY IS THERE NO POLLING PLACE TO SERVE THEM IN THE PRECINCT? HOW DOES THE COUNTY PLAN TO SERVE VOTERS IN THESE AREAS?</i>
-----------------	--------------------	------------------	-----------------------	-----------------------	----------------------------	---	--------------------------------------	--	--	--

<p>1002</p>	<p>2020PG: 51% / 2022GP: 81% / 2022GG: 84%</p>	<p>2020PG: 49% / 2022GP: 19% / 2022GG: 16%</p>	<p>2020PG: 13% / 2022GP: 69% / 2022GG: 61%</p>	<p>2020PG: 37% / 2022GP: 11% / 2022GG: 21%</p>	<p>2020PG: 0 / 2022GP: 2 / 2022GG: 2</p>	<p>2018: 580 / 2023: 3440</p>	<p>BUS, RIDESHARE</p>	<p>THERE IS A MEDIUM DENSITY OF VOTERS. NO DENSE POPULATION ANYWHERE IN THIS PRECINCT.</p>	<p>THIS DOES NOT EXIST IN THIS PRECINCT.</p>	<p>THESE VOTERS HAVE ALWAYS VOTED IN 1-1, AS THAT IS THE ONLY PLACE WHERE THERE ARE VIABLE BUILDINGS FOR AN ELECTION. I MOVED THEM AWAY FROM BEING CONSOLIDATE D WITH 1-1 AS THEY HAVE BEEN FOR YEARS, AND MOVED THEM ACROSS THE SCHOOL ROAD FROM THE MIDDLE SCHOOL TO THE ELEMENTARY SCHOOL- ALL ON THE SAME CAMPUS. THIS PRECINCT WAS MERGED WITH DP 1-8 AND 1-17- WHICH HAVE ALWAYS VOTED IN THIS SAME AREA, AS THERE ARE NO VIABLE BUILDINGS IN THESE SMALL PRECINCTS EITHER. IN OTHER</p>
-------------	--	--	--	--	--	-----------------------------------	---------------------------	--	--	--

<i>PRECINCT</i>	<i>% IN PERSON</i>	<i>% BY MAIL</i>	<i>% ELECTION DAY</i>	<i>% EARLY VOTING</i>	<i>SAME-DAY REG COUNTS</i>	<i>NUMBER OF REG. VOTERS 2018 V. 2023</i>	<i>PUBLIC TRANSPORTATION OPTIONS</i>	<i>DOES THIS PRECINCT HAVE DENSE CONCENTRATIONS OF REGISTERED VOTERS? WHERE?</i>	<i>DOES THE PRECINCT HAVE BOTH BELOW AVG. PERCENTAGE OF VOTER TURNOUT AND AN ABOVE AVG. PERCENTAGE OF DIVERSE RESIDENTS?</i>	<i>WHY IS THERE NO POLLING PLACE TO SERVE THEM IN THE PRECINCT? HOW DOES THE COUNTY PLAN TO SERVE VOTERS IN THESE AREAS?</i>
										<i>WORDS, THIS IS NOT A REDUCTION.</i>

<p>1005</p>	<p>2020PG: 46% / 2022GP: 76% / 2022GG: 76%</p>	<p>2020PG: 54% / 2022GP: 24% / 2022GG: 24%</p>	<p>2020PG: 8% / 2022GP: 53% / 2022GG: 48%</p>	<p>2020PG: 36% / 2022GP: 22% / 2022GG: 25%</p>	<p>2020PG: N/A / 2022GP: N/A / 2022GG: N/A</p>	<p>2018: 687 / 2023: 710</p>	<p>BUS, RIDESHARE</p>	<p>THERE ARE ONLY 700 VOTERS IN THE PRECINCT. THERE ISN'T A POPULATION DENSITY.</p>	<p>THIS DOES NOT EXIST IN THIS PRECINCT.</p>	<p>THIS PRECINCT IS SMALL IN LAND MASS, AND THERE ARE NO VIABLE BUILDINGS IN THE PRECINCT. IN 2018, THESE VOTERS VOTED AT HOWARD HIGH SCHOOL IN 2-4, AND I MOVED THEM CLOSER TO THEIR HOME FOR THIS ELECTION. GENERALLY, THERE IS NO REDUCTION INVOLVED WITH THIS PRECINCT, AS IT HAS NEVER VOTED INSIDE PRECINCT WITH NO BUILDING AVAILABLE.</p>
-------------	--	--	---	--	--	----------------------------------	---------------------------	---	--	---

<p>1012</p>	<p>2020PG: 48% / 2022GP: 63% / 2022GG: 74%</p>	<p>2020PG: 52% / 2022GP: 37% / 2022GG: 26%</p>	<p>2020PG: 9% / 2022GP: 48% / 2022GG: 51%</p>	<p>2020PG: 37% / 2022GP: 13% / 2022GG: 21%</p>	<p>2020PG: 3 / 2022GP: 1 / 2022GG: 1</p>	<p>2018: 872 / 2023: 3434</p>	<p>BUS, RIDESHARE</p>	<p>THERE IS A MEDIUM-HIGH POPULATION DENSITY THROUGH THIS PRECINCT.</p>	<p>THIS DOES NOT EXIST IN THIS PRECINCT.</p>	<p>THIS PRECINCT WAS MERGED WITH 1014 AND 1020 TO MAKE ONE PRECINCT. THESE VOTERS HAVE VOTED AT THIS SCHOOL TOGETHER FOR MANY YEARS. THERE IS NO VIABLE BUILDING IN THE PRECINCT TO USE. THIS RESULTS IN ABSOLUTELY NO CHANGE OR REDUCTION IN POLLING PLACES FOR THESE VOTERS. IT IS ALSO IMPORTANT TO POINT OUT THAT THE POLLING PLACE IS ON THE ROAD THAT THE PRECINCT LINE GOES DOWN THE CENTER- MEANING IT IS GENERALLY 30 FEET OUTSIDE THE PRECINCT.</p>
-------------	--	--	---	--	--	-----------------------------------	---------------------------	---	--	---

<p>1015</p>	<p>2020PG: 49% / 2022GP: 74% / 2022GG: 80%</p>	<p>2020PG: 51% / 2022GP: 26% / 2022GG: 20%</p>	<p>2020PG: 7% / 2022GP: 61% / 2022GG: 60%</p>	<p>2020PG: 37% / 2022GP: 13% / 2022GG: 19%</p>	<p>2020PG: 13 / 2022GP: 3 / 2022GG: 3</p>	<p>2018: 3607 / 2023: 1098</p>	<p>BUS, RIDESHARE</p>	<p>THE POPULATION DENSITY THROUGHOUT THIS PRECINCT IS LOW TO MEDIUM WITH A VERY SMALL POCKET (1 BLOCK) OF HIGH DENSITY.</p>	<p>THERE ARE A FEW POCKETS OF HDC, AND THE TURNOUT IS LOWER WHEN COMPARED TO OUR COUNTYWIDE TURNOUT. THIS PRECINCT VOTED 77% IN THE LAST PRESIDENTIAL , WHICH IS MUCH HIGHER THAN THE STATEWIDE TURNOUT.</p>	<p>THIS PRECINCT VOTES TOGETHER WITH 1006 AND HAS FOR MANY YEARS. THIS IS NOT A REDUCTION OF ANY KIND, AS THIS PRECINCT IS SLATED TO VOTE AT THE EXACT SAME SCHOOL THAT IT HAS VOTED AT FOR YEARS. THERE ARE NO VIABLE BUILDINGS IN THE PRECINCT FOR THE CONDUCT OF AN ELECTION. IN GENERAL, THERE IS NO REDUCTION OR CHANGE FOR THE VOTERS IN THIS PRECINCT.</p>
-------------	--	--	---	--	---	------------------------------------	---------------------------	---	--	---

PRECINCT	% IN PERSON	% BY MAIL	% ELECTION DAY	% EARLY VOTING	SAME-DAY REG COUNTS	NUMBER OF REG. VOTERS 2018 V. 2023	PUBLIC TRANSPORTATION OPTIONS	DOES THIS PRECINCT HAVE DENSE CONCENTRATIONS OF REGISTERED VOTERS? WHERE?	DOES THE PRECINCT HAVE BOTH BELOW AVG. PERCENTAGE OF VOTER TURNOUT AND AN ABOVE AVG. PERCENTAGE OF DIVERSE RESIDENTS?	WHY IS THERE NO POLLING PLACE TO SERVE THEM IN THE PRECINCT? HOW DOES THE COUNTY PLAN TO SERVE VOTERS IN THESE AREAS?
1021	2020PG: 50% / 2022GP: 68% / 2022GG: 76%	2020PG: 50% / 2022GP: 32% / 2022GG: 24%	2020PG: 11% / 2022GP: 47% / 2022GG: 58%	2020PG: 35% / 2022GP: 16% / 2022GG: 15%	2020PG: 16 / 2022GP: 10 / 2022GG: 10	2018: 1870 / 2023: 1892	BUS, RIDESHARE	THERE ARE A FEW BLOCKS IN THE SOUTHERN PORTION OF THE PRECINCT THAT HAVE A HIGH VOTER DENSITY- OTHERWISE, THE VOTER DENSITY IS LOW TO MEDIUM.	THESE CONDITIONS EXIST IN A PIECE OF THE SOUTHERN PORTION OF THE PRECINCT. HOWEVER, TURNOUT LOWER THAN THE STATE LEADING TURNOUT OF OUR COUNTY, STILL RESULTS IN ALMOST 80% TURNOUT IN THE LAST PRESIDENTIAL GENERAL ELECTION.	THESE VOTERS HAVE ALWAYS VOTED AT THIS POLLING PLACE SINCE THIS PRECINCT WAS CREATED THROUGH REDISTRICTING IN 2011. THIS WOULD RESULT IN NO REDUCTION OR CHANGE FOR THESE VOTERS.

<p>2003</p>	<p>2020PG: 47% / 2022GP: 71% / 2022GG: 75%</p>	<p>2020PG: 53% / 2022GP: 29% / 2022GG: 25%</p>	<p>2020PG: 6% / 2022GP: 46% / 2022GG: 47%</p>	<p>2020PG: 38% / 2022GP: 22% / 2022GG: 27%</p>	<p>2020PG: 6 / 2022GP: 8 / 2022GG: 8</p>	<p>2018: 2762 / 2023 :2879</p>	<p>BUS, RIDESHARE</p>	<p>THIS PRECINCT IS MOSTLY AVERAGE POPULATION DENSITY WITH A FEW POCKETS OF HIGH DENSITY IN THE NORTHEAST AND THE SOUTHERN PORTIONS OF THE PRECINCT.</p>	<p>THESE CONDITIONS DO NOT EXIST IN THIS PRECINCT. THIS PRECINCT ACTUALLY HAS AN ABOVE AVERAGE VOTER TURNOUT. (86% LAST PRESIDENTIAL GENERAL.)</p>	<p>THIS POLLING PLACE IS THE SAME POLLING PLACE FOR THESE VOTERS SINCE 2011 REDISTRICTIN G. NOTHING HAS CHANGED. THE ONLY PLACE INSIDE 2003 IS MEADOWBRO OK ATHLETIC COMPLEX, WHICH IS NOT ABLE TO BE USED ON ELECTION DAY AFTER USING IT FOR EIGHT DAYS OF EARLY VOTING PER THE COUNTY BECAUSE OF SPORTS AND THE FUNDING OF PROGRAMS. ALSO, THIS PRECINCT WILL CONTINUE TO HAVE A RISING AMOUNT OF EARLY VOTERS BECAUSE OF ITS RELATION TO THE EARLY VOTING CENTER.</p>
-------------	--	--	---	--	--	------------------------------------	---------------------------	--	--	--

<p>2009</p>	<p>2020PG: 40% / 2022GP: 50% / 2022GG: 63%</p>	<p>2020PG: 60% / 2022GP: 50% / 2022GG: 37%</p>	<p>2020PG: 8% / 2022GP: 33% / 2022GG: 42%</p>	<p>2020PG: 29% / 2022GP: 14% / 2022GG: 20%</p>	<p>2020PG: 16 / 2022GP: 9 / 2022GG: 9</p>	<p>2018: 2712 / 2023: 3311</p>	<p>BUS, RIDESHARE</p>	<p>THERE IS A MEDIUM TO HIGH VOTER DENSITY IN THE MIDDLE OF THE PRECINCT.</p>	<p>THERE IS HDC IN THE MIDDLE OF THE PRECINCT, AND THE VOTER TURNOUT HAS BEEN BELOW THE COUNTY AVERAGE, BUT NOT MUCH BELOW. THIS AREA HOUSES SEVERAL OF THE LARGEST APARTMENT COMPLEXES IN HOWARD COUNTY, WHICH RESULTS IN A VERY TRANSIENT POPULATION WHICH IS THE CONTRIBUTING FACTOR TO LOWER TURNOUT HERE.</p>	<p>WE HAVE BROKEN THIS POLLING PLACE BACK OUT AS A STAND-ALONE PRECINCT VOTING AT HOLLOFIELD STATION IN THE PRECINCT ABOVE 2008. SO, THIS IS AN ADDITION, NOT A REDUCTION IN ANY WAY. THESE VOTERS VOTED HERE IN 2018, BUT WERE COMBINED IN 2022. WE SIMPLY PUT THEM BACK WHERE THEY VOTED BEFORE AT AN AVAILABLE SCHOOL AS THE PRECINCT HAS GROWN AND HAVING THEM AS A STAND-ALONE WAS A VIABLE OPTION.</p>
-------------	--	--	---	--	---	------------------------------------	---------------------------	---	--	--

PRECINCT	% IN PERSON	% BY MAIL	% ELECTION DAY	% EARLY VOTING	SAME-DAY REG COUNTS	NUMBER OF REG. VOTERS 2018 V. 2023	PUBLIC TRANSPORTATION OPTIONS	DOES THIS PRECINCT HAVE DENSE CONCENTRATIONS OF REGISTERED VOTERS? WHERE?	DOES THE PRECINCT HAVE BOTH BELOW AVG. PERCENTAGE OF VOTER TURNOUT AND AN ABOVE AVG. PERCENTAGE OF DIVERSE RESIDENTS?	WHY IS THERE NO POLLING PLACE TO SERVE THEM IN THE PRECINCT? HOW DOES THE COUNTY PLAN TO SERVE VOTERS IN THESE AREAS?
2010	2020PG: 43% / 2022GP: 73% / 2022GG: 77%	2020PG: 57% / 2022GP: 27% / 2022GG: 23%	2020PG: 14% / 2022GP: 55% / 2022GG: 56%	2020PG: 27% / 2022GP: 16% / 2022GG: 18%	2020PG: 2 / 2022GP: 8 / 2022GG: 8	2018: 1419 / 2023: 1607	BUS, RIDESHARE	THERE IS ONLY AN AVERAGE VOTER DENSITY THROUGHOUT THIS PRECINCT.	THIS PRECINCT HAS AN ABOVE AVERAGE TURNOUT.	WITH NO VIABLE BUILDINGS IN 2010, THESE VOTERS HAVE VOTED AT THIS SCHOOL FOR MANY YEARS. THERE IS ABSOLUTELY NO CHANGE OR REDUCTION IN RELATION TO THIS PRECINCT.

<p>2026</p>	<p>2020PG: 43% / 2022GP: 69% / 2022GG: 73%</p>	<p>2020PG: 57% / 2022GP: 31% / 2022GG: 27%</p>	<p>2020PG: 10% / 2022GP: 48% / 2022GG: 52%</p>	<p>2020PG: 31% / 2022GP: 19% / 2022GG: 19%</p>	<p>2020PG: 3 / 2022GP: 6 / 2022GG: 6</p>	<p>2018: 1737 / 2023: 1434</p>	<p>BUS, RIDESHARE</p>	<p>THERE IS A SMALL, ONE BLOCK HIGH VOTER DENSITY IN THIS PRECINCT. THE REST IS AVERAGE VOTER DENSITY.</p>	<p>THIS PRECINCT HAD ABOVE AVERAGE VOTER TURNOUT IN THE PRESIDENTIAL AND SLIGHTLY BELOW THE COUNTY AVERAGE IN THE GUBERNATORI AL. THERE IS A SEGMENT OF HDC IN THE SOUTHWESTE RN PORTION OF THE PRECINCT.</p>	<p>THESE VOTERS HAVE ALWAYS VOTED AT THIS POLLING PLACE. THE PRECINCT IS AN EXTREMELY SMALL LAND MASS, WHICH HAS NOTHING BUT RESIDENCES INSIDE THE PRECINCT. THIS RESULTS IN NO REDUCTION OR CHANGE FOR THE VOTERS. AS A POINT OF REFERENCE, A PORTION OF THIS PRECINCT WAS ALSO REDISTRICTED IN 2022, WHICH RESULTS IN EVEN LESS VOTERS IN THE PRECINCT.</p>
-------------	--	--	--	--	--	------------------------------------	---------------------------	--	---	---

<i>PRECINCT</i>	<i>% IN PERSON</i>	<i>% BY MAIL</i>	<i>% ELECTION DAY</i>	<i>% EARLY VOTING</i>	<i>SAME-DAY REG COUNTS</i>	<i>NUMBER OF REG. VOTERS 2018 V. 2023</i>	<i>PUBLIC TRANSPORTATION OPTIONS</i>	<i>DOES THIS PRECINCT HAVE DENSE CONCENTRATIONS OF REGISTERED VOTERS? WHERE?</i>	<i>DOES THE PRECINCT HAVE BOTH BELOW AVG. PERCENTAGE OF VOTER TURNOUT AND AN ABOVE AVG. PERCENTAGE OF DIVERSE RESIDENTS?</i>	<i>WHY IS THERE NO POLLING PLACE TO SERVE THEM IN THE PRECINCT? HOW DOES THE COUNTY PLAN TO SERVE VOTERS IN THESE AREAS?</i>
3004	2020PG: 44% / 2022GP: 59% / 2022GG: 71%	2020PG: 56% / 2022GP: 41% / 2022GG: 29%	2020PG: 8% / 2022GP: 38% / 2022GG: 55%	2020PG: 34% / 2022GP: 13% / 2022GG: 13%	2020PG: N/A / 2022GP: 1 / 2022GG: 1	2018: 296 / 2023: 1098	BUS, RIDE SHARE	THERE IS VERY LITTLE VOTER DENSITY IN THIS SMALL PRECINCT.	THE COMBINATION OF THESE TWO ELEMENTS DOES NOT EXIST IN THIS PRECINCT.	THESE VOTERS HAVE ALWAYS VOTED AT THIS POLLING PLACE. THE PRECINCT IS MOSTLY FARMLAND AND NEW MILLION DOLLAR HOMES. THERE HAS NEVER BEEN ANY OTHER PLACE FOR THESE VOTERS TO VOTE, WHICH MEANS THIS RESULTS IN ABSOLUTELY NO REDUCTION OR CHANGE FOR THE VOTERS.

<p>3005</p>	<p>2020PG: 46% / 2022GP: 67% / 2022GG: 73%</p>	<p>2020PG: 54% / 2022GP: 33% / 2022GG: 27%</p>	<p>2020PG: 7% / 2022GP: 38% / 2022GG: 51%</p>	<p>2020PG: 37% / 2022GP: 27% / 2022GG: 20%</p>	<p>2020PG: 9 / 2022GP: 15 / 2022GG: 15</p>	<p>2018: 4089 / 2023: 4513</p>	<p>BUS, RIDESHARE</p>	<p>THERE IS AVERAGE TO BELOW AVERAGE VOTER DENSITY IN THIS LARGE LAND MASS PRECINCT.</p>	<p>THERE ARE SMALL POCKETS IN THE SOUTHERN PART OF THE PRECINCT THAT HAVE A HIGHER AVERAGE OF HDC, BUT THE VOTER TURNOUT FOR THREE OF THE PAST FOUR ELECTIONS IS WITHIN 1% OF THE COUNTYWIDE AVERAGE. I DO NOT BELIEVE THAT THIS WARRANTS CAUSE FOR PAUSE.</p>	<p>THESE VOTERS ARE MOVING LITERALLY ACROSS THE STREET FROM WHERE THEY VOTED IN 2022 TO BACK WHERE THEY VOTED IN 2018. IN THE NORTHERN TIER OF HOWARD COUNTY, THERE ARE VERY FEW PLACES TO VOTE, BUT WE MOVED THIS PRECINCT BACK TO THE MIDDLE SCHOOL AS A STAND-ALONE PRECINCT, AS THEY HAVE ENOUGH VOTER POPULATION TO WARRANT BEING STAND-ALONE. THIS RESULTS IN AN ADDITION TO POLLING PLACES, NOT A REDUCTION AND REPRESENTS A VERY SMALL CHANGE FOR VOTERS.</p>
-------------	--	--	---	--	--	------------------------------------	---------------------------	--	--	---

<p>5001</p>	<p>2020PG: 47% / 2022GP: 70% / 2022GG: 74%</p>	<p>2020PG: 53% / 2022GP: 30% / 2022GG: 26%</p>	<p>2020PG: 11% / 2022GP: 55% / 2022GG: 53%</p>	<p>2020PG: 34% / 2022GP: 13% / 2022GG: 19%</p>	<p>2020PG: 5 / 2022GP: 10 / 2022GG: 10</p>	<p>2018: 3401 / 2023: 5186</p>	<p>BUS, RIDESHARE</p>	<p>THE VOTER DENSITY IN THIS LARGE PRECINCT IS NORMAL</p>	<p>THIS DOES NOT EXIST IN THIS PRECINCT. THREE OF FOUR ELECTIONS ARE ABOVE AVERAGE. THERE ARE A FEW SMALL POCKETS OF HDC IN THIS PRECINCT.</p>	<p>THIS PRECINCT HAS NOTHING IN IT OTHER THAN DAYTON OAKS ELEMENTARY, WHICH IS WHERE 5019 MUST VOTE, AS IT IS THE ONLY THING ANYWHERE NEAR THAT PRECINCT THAT IS USABLE. WE BROKE THIS PRECINCT OUT AS A STAND-ALONE AFTER MERGING IT WITH PART OF 5024 TO ALLEVIATE VOTER PRESSURE ON ONE OF OUR SMALLEST POLLING PLACES, SCHOOLEY MILL PARK (5011& WHAT IS LEFT OF 5024.) THIS PRECINCT WAS PLACED AT TRIADELPHIA RIDGE ELEMENTARY, WHICH WAS THE CLOSEST AVAILABLE</p>
-------------	--	--	--	--	--	------------------------------------	---------------------------	---	--	---

<i>PRECINCT</i>	<i>% IN PERSON</i>	<i>% BY MAIL</i>	<i>% ELECTION DAY</i>	<i>% EARLY VOTING</i>	<i>SAME-DAY REG COUNTS</i>	<i>NUMBER OF REG. VOTERS 2018 V. 2023</i>	<i>PUBLIC TRANSPORTATION OPTIONS</i>	<i>DOES THIS PRECINCT HAVE DENSE CONCENTRATIONS OF REGISTERED VOTERS? WHERE?</i>	<i>DOES THE PRECINCT HAVE BOTH BELOW AVG. PERCENTAGE OF VOTER TURNOUT AND AN ABOVE AVG. PERCENTAGE OF DIVERSE RESIDENTS?</i>	<i>WHY IS THERE NO POLLING PLACE TO SERVE THEM IN THE PRECINCT? HOW DOES THE COUNTY PLAN TO SERVE VOTERS IN THESE AREAS?</i>
										<i>PLACE, WHICH IS JUST OUTSIDE THE PRECINCT. THIS IS NOT A REDUCTION, BUT AN ADDITION TO POLLING PLACES.</i>

PRECINCT	% IN PERSON	% BY MAIL	% ELECTION DAY	% EARLY VOTING	SAME-DAY REG COUNTS	NUMBER OF REG. VOTERS 2018 V. 2023	PUBLIC TRANSPORTATION OPTIONS	DOES THIS PRECINCT HAVE DENSE CONCENTRATIONS OF REGISTERED VOTERS? WHERE?	DOES THE PRECINCT HAVE BOTH BELOW AVG. PERCENTAGE OF VOTER TURNOUT AND AN ABOVE AVG. PERCENTAGE OF DIVERSE RESIDENTS?	WHY IS THERE NO POLLING PLACE TO SERVE THEM IN THE PRECINCT? HOW DOES THE COUNTY PLAN TO SERVE VOTERS IN THESE AREAS?
5012	2020PG: 41% / 2022GP: 65% / 2022GG: 73%	2020PG: 59% / 2022GP: 35% / 2022GG: 27%	2020PG: 8% / 2022GP: 44% / 2022GG: 49%	2020PG: 30% / 2022GP: 18% / 2022GG: 22%	2020PG: 2 / 2022GP: 4 / 2022GG: 4	2018: 1809 / 2023: 1954	BUS, RIDESHARE	THE VOTER DENSITY IN THIS SMALL LAND MASS PRECINCT IS MEDIUM.	THIS PRECINCT HAS AN ABOVE AVERAGE TURNOUT IN THREE OF FOUR ELECTIONS. IT DOES NOT HAVE A HDC IN PRECINCT.	THIS PRECINCT WAS NOT MOVED FROM 2018 OR 2022. THIS PRECINCT HAS ALWAYS VOTED AT ATHOLTON ELEMENTARY, AS IT IS THE CLOSEST PLACE TO THE PRECINCT TO BE UTILIZED. THIS IS NOT A REDUCTION IN POLLING PLACES OR A CHANGE FOR THE VOTERS.
5016	2020PG: 46% / 2022GP: 65% / 2022GG: 75%	2020PG: 54% / 2022GP: 35% / 2022GG: 25%	2020PG: 9% / 2022GP: 50% / 2022GG: 52%	2020PG: 33% / 2022GP: 14% / 2022GG: 20%	2020PG: 6 / 2022GP: 9 / 2022GG: 9	2018: 1876 / 2023: 2158	BUS, RIDESHARE			

<i>PRECINCT</i>	<i>% IN PERSON</i>	<i>% BY MAIL</i>	<i>% ELECTION DAY</i>	<i>% EARLY VOTING</i>	<i>SAME-DAY REG COUNTS</i>	<i>NUMBER OF REG. VOTERS 2018 V. 2023</i>	<i>PUBLIC TRANSPORTATION OPTIONS</i>	<i>DOES THIS PRECINCT HAVE DENSE CONCENTRATIONS OF REGISTERED VOTERS? WHERE?</i>	<i>DOES THE PRECINCT HAVE BOTH BELOW AVG. PERCENTAGE OF VOTER TURNOUT AND AN ABOVE AVG. PERCENTAGE OF DIVERSE RESIDENTS?</i>	<i>WHY IS THERE NO POLLING PLACE TO SERVE THEM IN THE PRECINCT? HOW DOES THE COUNTY PLAN TO SERVE VOTERS IN THESE AREAS?</i>
5019	2020PG: 50% / 2022GP: 71% / 2022GG: 77%	2020PG: 50% / 2022GP: 29% / 2022GG: 23%	2020PG: 14% / 2022GP: 59% / 2022GG: 61%	2020PG: 34% / 2022GP: 10% / 2022GG: 14%	2020PG: 2 / 2022GP: 1 / 2022GG: 1	2018: 2595 / 2023: 2258	BUS, RIDESHARE	THE VOTER DENSITY IN THIS LARGE LAND MASS PRECINCT IS LOW.	THIS PRECINCT HAS ABOVE AVERAGE TURNOUT IN THREE OF FOUR ELECTIONS AND DOES NOT HAVE ANY HDC.	THIS PRECINCT HAS VOTED AT DAYTON OAKS ELEMENTARY FOR MANY YEARS, AS IT IS LITERALLY THE ONLY PLACE WITHIN MILES OF THE PRECINCT. THIS IS NOT A REDUCTION OR A CHANGE FOR THE VOTERS.

<i>PRECINCT</i>	<i>% IN PERSON</i>	<i>% BY MAIL</i>	<i>% ELECTION DAY</i>	<i>% EARLY VOTING</i>	<i>SAME-DAY REG COUNTS</i>	<i>NUMBER OF REG. VOTERS 2018 V. 2023</i>	<i>PUBLIC TRANSPORTATION OPTIONS</i>	<i>DOES THIS PRECINCT HAVE DENSE CONCENTRATIONS OF REGISTERED VOTERS? WHERE?</i>	<i>DOES THE PRECINCT HAVE BOTH BELOW AVG. PERCENTAGE OF VOTER TURNOUT AND AN ABOVE AVG. PERCENTAGE OF DIVERSE RESIDENTS?</i>	<i>WHY IS THERE NO POLLING PLACE TO SERVE THEM IN THE PRECINCT? HOW DOES THE COUNTY PLAN TO SERVE VOTERS IN THESE AREAS?</i>
5024	2020PG: 47% / 2022GP: 70% / 2022GG: 75%	2020PG: 53% / 2022GP: 30% / 2022GG: 25%	2020PG: 9% / 2022GP: 55% / 2022GG: 60%	2020PG: 35% / 2022GP: 12% / 2022GG: 14%	2020PG: 0 / 2022GP: 2 / 2022GG: 2	2018: 1070 / 2023: 400	BUS, RIDESHARE	THE VOTER DENSITY IN THIS PRECINCT IS LOW.	THERE IS ONE POCKET OF HDC IN THE EASTERN PART OF THE PRECINCT, AND THE PRECINCT VOTES JUST BELOW THE COUNTY AVERAGE ACROSS SEVERAL ELECTIONS.	THIS PRECINCT HAS ALWAYS VOTED AT SCHOOLEY MILL PARK WITH DP 5011. WE DID CUT THE PRECINCT TO ALLEVIATE VOTER CONGESTION AT SCHOOLEY MILL PARK, SO THIS PRECINCT WILL ONLY BE AROUND 400 VOTERS. THIS AMOUNTS TO NO CHANGES FOR THE VOTERS THAT STAY IN 5024, AND NO REDUCTION IN POLLING PLACES.

<p>6002</p>	<p>2020PG: 54% / 2022GP: 73% / 2022GG: 81%</p>	<p>2020PG: 46% / 2022GP: 27% / 2022GG: 19%</p>	<p>2020PG: 12% / 2022GP: 52% / 2022GG: 52%</p>	<p>2020PG: 38% / 2022GP: 20% / 2022GG: 26%</p>	<p>2020PG: 9 / 2022GP: 6 / 2022GG: 6</p>	<p>2018: 2822 / 2023: 5422</p>	<p>BUS, RIDESHARE</p>	<p>THIS PRECINCT HAS HIGHER DENSITY AT THE NORTHERN TIER OF THE COMBINED PRECINCT, WHICH IS THE CLOSEST TO THE POLLING PLACE.</p>	<p>THERE ARE POCKETS AT THE NORTH AND THE SOUTH ENDS IN THE PRECINCT OF HDC, AND THE AVERAGE TURNOUT IS SLIGHTLY LOWER THAN THE COUNTY AVERAGE.</p>	<p>THIS PRECINCT WAS MERGED WITH DP 6024. THE VOTERS FROM 6002 USED TO VOTE AT HOPE BAPTIST CHURCH, BUT THE PARKING WAS TERRIBLE, AND THE BASEMENT HAD BEEN OUTGROWN (AND WAS MUSTY.) WE PLACED THIS MERGED PRECINCT IN FOREST RIDGE ELEMENTARY SCHOOL RIGHT ABOVE THE PRECINCT, AS THAT WAS THE CLOSEST VIABLE PLACE TO PUT THE VOTERS. THE POLLING PLACE IS JUST ACROSS THE BORDER. THIS DOES NOT REPRESENT A REDUCTION, AND THE CHANGE FOR THE VOTERS MOVES THEM TO A POLLING</p>
-------------	--	--	--	--	--	------------------------------------	---------------------------	---	---	--

<i>PRECINCT</i>	<i>% IN PERSON</i>	<i>% BY MAIL</i>	<i>% ELECTION DAY</i>	<i>% EARLY VOTING</i>	<i>SAME-DAY REG COUNTS</i>	<i>NUMBER OF REG. VOTERS 2018 V. 2023</i>	<i>PUBLIC TRANSPORTATION OPTIONS</i>	<i>DOES THIS PRECINCT HAVE DENSE CONCENTRATIONS OF REGISTERED VOTERS? WHERE?</i>	<i>DOES THE PRECINCT HAVE BOTH BELOW AVG. PERCENTAGE OF VOTER TURNOUT AND AN ABOVE AVG. PERCENTAGE OF DIVERSE RESIDENTS?</i>	<i>WHY IS THERE NO POLLING PLACE TO SERVE THEM IN THE PRECINCT? HOW DOES THE COUNTY PLAN TO SERVE VOTERS IN THESE AREAS?</i>
										<i>PLACE THAT HAS MUCH MORE SPACE AND PARKING.</i>

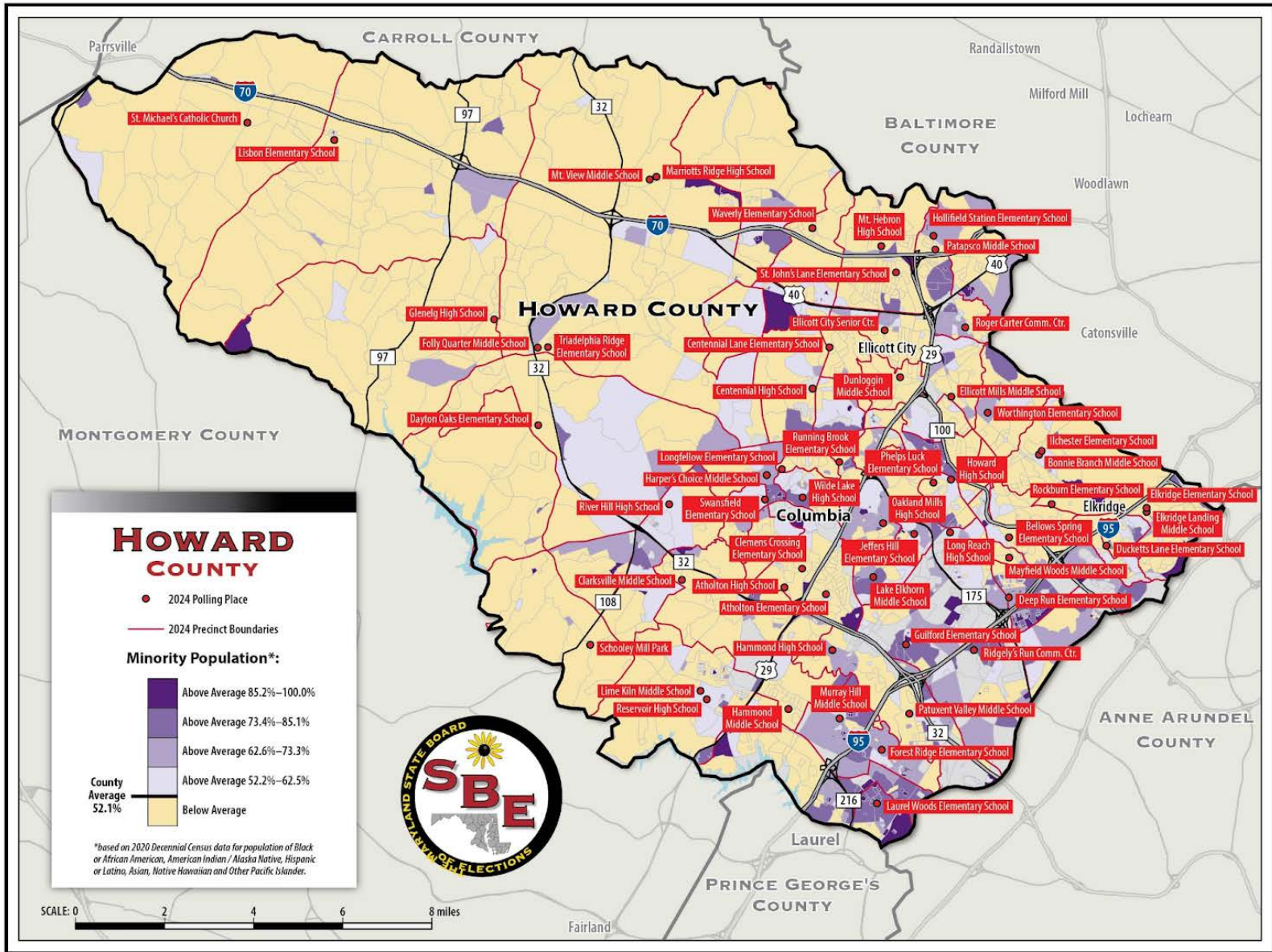
<p>6006</p>	<p>2020PG: 39% / 2022GP: 58% / 2022GG: 65%</p>	<p>2020PG: 61% / 2022GP: 42% / 2022GG: 35%</p>	<p>2020PG: 7% / 2022GP: 37% / 2022GG: 41%</p>	<p>2020PG: 30% / 2022GP: 19% / 2022GG: 23%</p>	<p>2020PG: 0 / 2022GP: 2 / 2022GG: 2</p>	<p>2018: 1187 2023: 4580</p>	<p>BUS, RIDESHARE</p>	<p>THIS PRECINCT CONTAINS POCKETS OF MEDIUM VOTER DENSITY, BUT THERE IS NOT ANY HIGH VOTER DENSITY.</p>	<p>THESE CONDITIONS DO NOT COINCIDE IN THIS PRECINCT. THIS PRECINCT HAS AN ABOVE AVERAGE VOTER TURNOUT.</p>	<p>THIS PRECINCT WAS MERGED WITH DP 6-10. IN 2022, IT VOTED AT OAKLAND MILLS HIGH SCHOOL, BUT WE MOVED THE VOTERS CLOSER TO THEIR HOME AT HOWARD HIGH SCHOOL, AS THIS IS THE CLOSEST AMENABLE POLLING PLACE FOR THESE VOTERS. THIS DOES NOT REPRESENT A REDUCTION, AND THE CHANGE FOR THE VOTERS PUTS THEM CLOSER TO HOME.</p>
-------------	--	--	---	--	--	----------------------------------	---------------------------	---	---	--

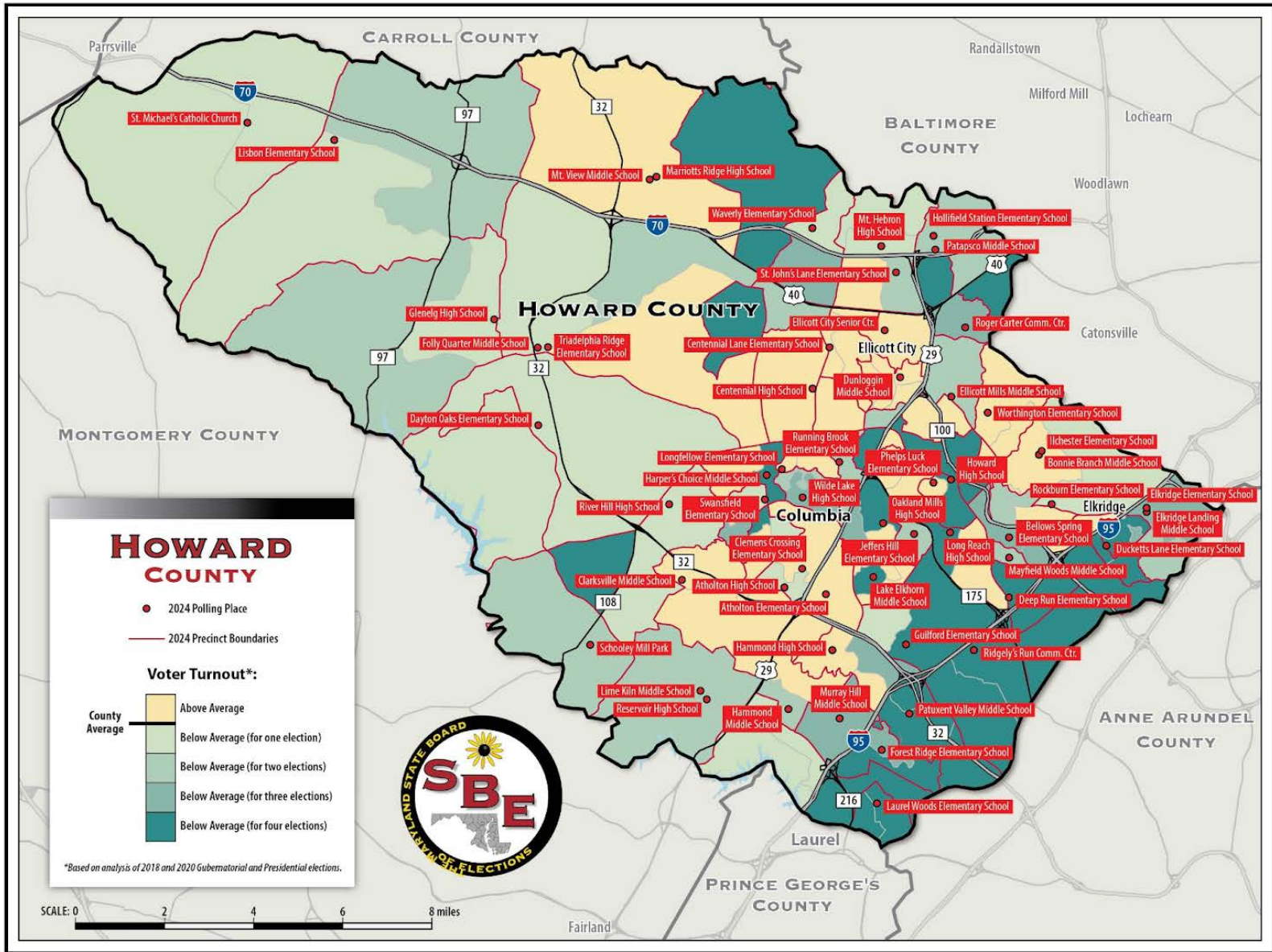
<p>6011</p>	<p>2020PG: 45% / 2022GP: 61% / 2022GG: 66%</p>	<p>2020PG: 55% / 2022GP: 39% / 2022GG: 34%</p>	<p>2020PG: 9% / 2022GP: 43% / 2022GG: 37%</p>	<p>2020PG: 33% / 2022GP: 15% / 2022GG: 28%</p>	<p>2020PG: 4 / 2022GP: N/A / 2022GG: N/A</p>	<p>2018: 1747 / 2023: 180</p>	<p>BUS, RIDESHARE</p>	<p>THERE IS NO VOTER DENSITY.</p>	<p>THIS PRECINCT HAS ABOVE AVERAGE TURNOUT.</p>	<p>THIS PRECINCT WAS REDISTRICTED IN 2022, SO NUMBERS FROM 2018 AND 2020, ALTHOUGH PROVIDED, MEANS ABSOLUTELY NOTHING. THIS IS ONE OF THE SMALLEST LAND MASS AND VOTER PRECINCTS IN HOWARD COUNTY. THERE ARE ONLY 180 VOTERS IN THE PRECINCT, SO THEY ARE SENT TO VOTE ALONG WITH OTHER VOTERS AT THE CLOSEST PLACE, HOWARD HIGH SCHOOL.</p>
-------------	--	--	---	--	--	-----------------------------------	---------------------------	---	---	--

<i>PRECINCT</i>	<i>% IN PERSON</i>	<i>% BY MAIL</i>	<i>% ELECTION DAY</i>	<i>% EARLY VOTING</i>	<i>SAME-DAY REG COUNTS</i>	<i>NUMBER OF REG. VOTERS 2018 V. 2023</i>	<i>PUBLIC TRANSPORTATION OPTIONS</i>	<i>DOES THIS PRECINCT HAVE DENSE CONCENTRATIONS OF REGISTERED VOTERS? WHERE?</i>	<i>DOES THE PRECINCT HAVE BOTH BELOW AVG. PERCENTAGE OF VOTER TURNOUT AND AN ABOVE AVG. PERCENTAGE OF DIVERSE RESIDENTS?</i>	<i>WHY IS THERE NO POLLING PLACE TO SERVE THEM IN THE PRECINCT? HOW DOES THE COUNTY PLAN TO SERVE VOTERS IN THESE AREAS?</i>
6028	2020PG: 40% / 2022GP: 61% / 2022GG: 71%	2020PG: 60% / 2022GP: 39% / 2022GG: 29%	2020PG: 7% / 2022GP: 42% / 2022GG: 53%	2020PG: 30% / 2022GP: 17% / 2022GG: 17%	2020PG: 2 / 2022GP: 2 / 2022GG: 2	2018: 2847 / 2023: 4672	BUS, RIDESHARE	THERE IS A SMALL POCKET OF VOTER DENSITY IN THE FAR WESTERN SIDE OF THE PRECINCT (CLOSEST TO THE POLLING PLACE), BUT THE REST IS LOW TO MEDIUM VOTER DENSITY.	THIS PRECINCT HAS BEEN ABOVE THE COUNTY AVERAGE IN THREE OF FOUR PAST ELECTIONS.	THIS PRECINCT HAS VOTED AT THIS POLLING PLACE FOR MANY YEARS ALONG WITH DP 6032 (THEY ARE NOW MERGED TOGETHER TO MAKE ONE PRECINCT. THIS WOULD REPRESENT NO REDUCTION OR CHANGES FOR THE VOTERS.

Historically Disenfranchised Community Analysis

LBE provided the required analysis of the impact on the ability of historically disenfranchised communities to cast a ballot. LBE's analysis properly showed no negative effect on access to voting for historically disenfranchised communities.

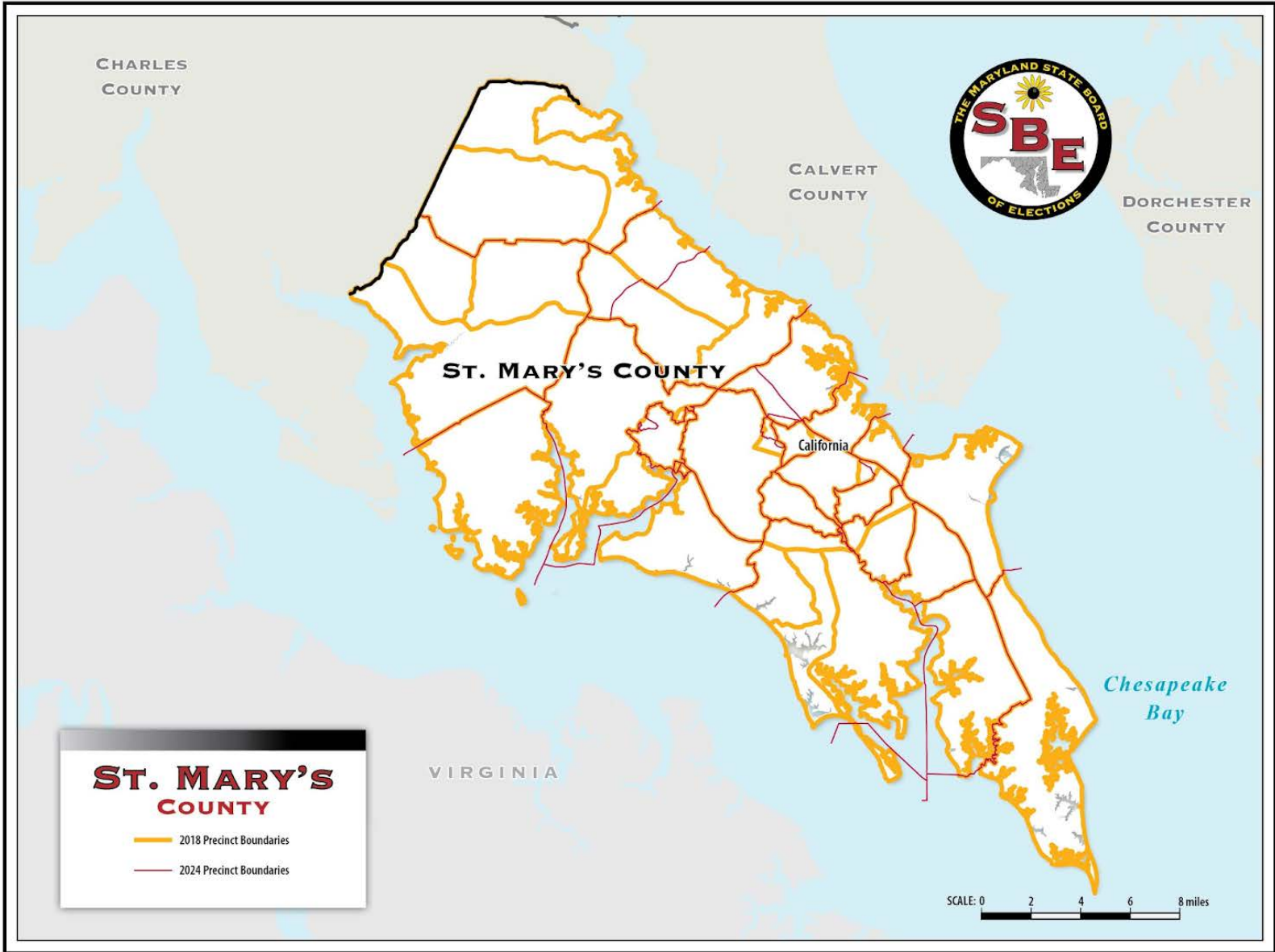




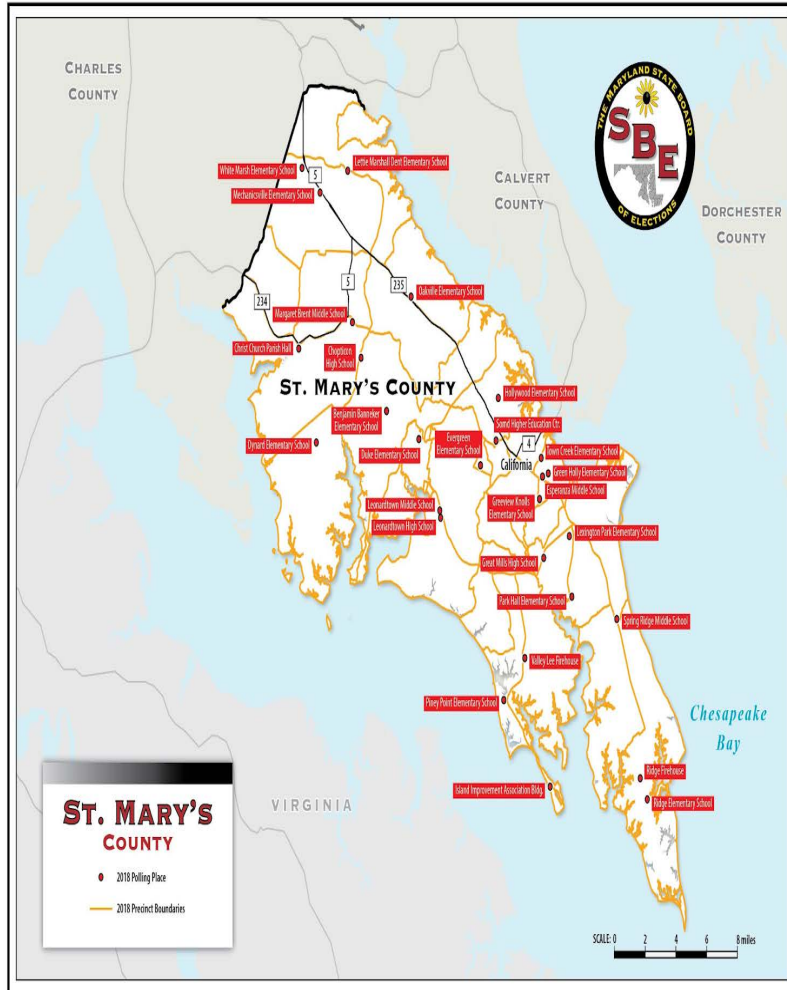
ST. MARY’S COUNTY

Building, Precinct, Polling Place Comparison 2018 to 2024

	2018	2024
Number of individual buildings	29	20
Number of precincts	36	28
Number of polling places	29	20

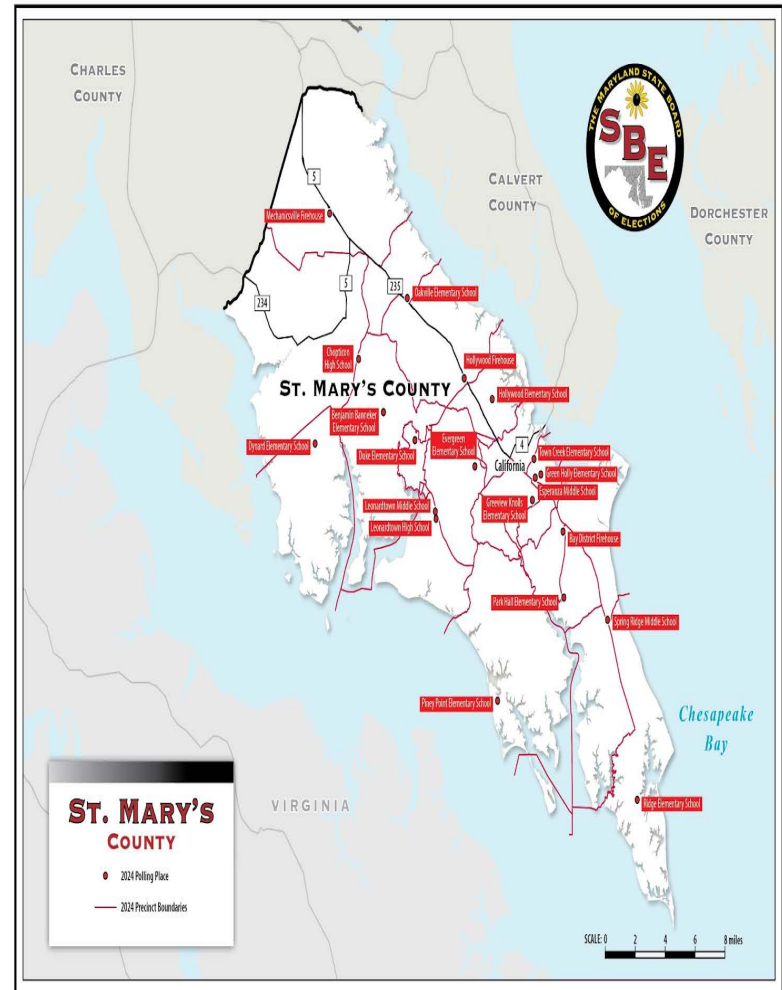


2018 Precinct and Polling Places



Created 2023-11-18

2024 Precincts and Polling Places



Created 2023-11-19

Plan to Maximize Voter Participation in County

“Multiple mailings, PIO's, concerning all the ways to Vote (Mail-In, 3 Early Voting Centers, and Election Day).”

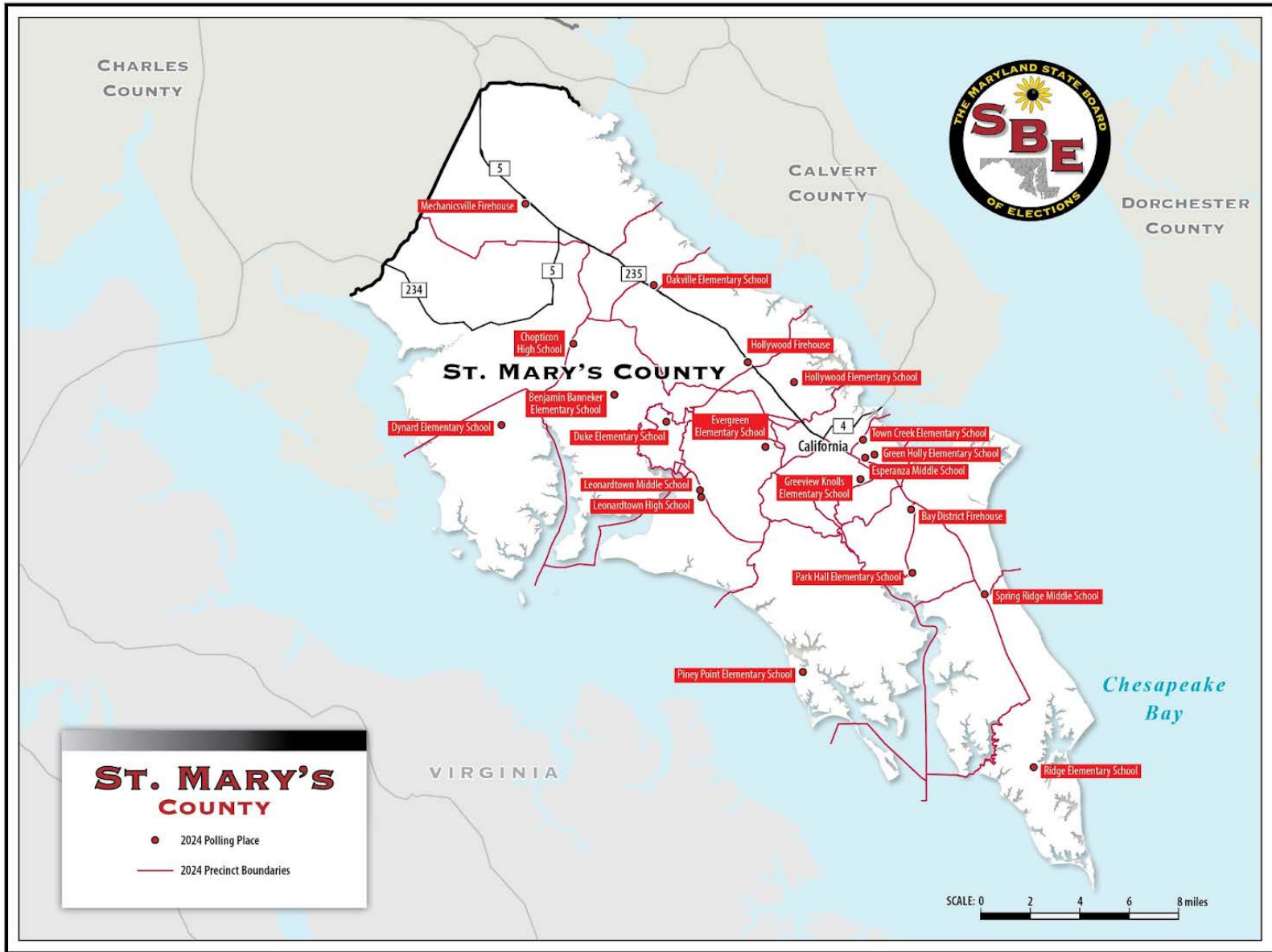
2024 Polling Locations

PRECINCT	POLLING PLACE	ADDRESS	CITY	ZIP	SUITABLE FOR ELECTION	LOCATED NEAR MAJORITY OF VOTERS	ADA COMPLIANT	PUBLIC BUILDING	PUBLIC BUILDING TYPE	POLLING PLACE IN PRECINCT	PRECINCT WHERE POLLING PLACE IS LOCATED
1001	SPRING RIDGE MIDDLE SCHOOL	19856 THREE NOTCH RD	LEXINGTON PARK	20653	YES	YES	YES	YES	SCHOOL	NO	8008
1002	RIDGE ELEMENTARY SCHOOL	49430 AIREDELE ROAD	RIDGE	20680	YES	YES	YES	YES	SCHOOL	YES	N/A
2001	PINEY POINT ELEMENTARY SCHOOL	44550 TALL TIMBERS RD	TALL TIMBERS	20690	YES	YES	YES	YES	SCHOOL	YES	N/A
3001	DUKE ELEMENTARY SCHOOL	23595 HAYDEN FARM LANE	LEONARDTO WN	20650	YES	YES	YES	YES	SCHOOL	YES	N/A
3002	BENJAMIN BANNEKER ELEM SCHOOL	27180 POINT LOOKOUT ROAD	LOVEVILLE	20656	YES	YES	YES	YES	SCHOOL	YES	N/A
3003	LEONARDTO WN MIDDLE SCHOOL	24015 POINT LOOKOUT ROAD	LEONARDTO WN	20650	YES	YES	YES	YES	SCHOOL	YES	N/A
3004	LEONARDTO WN HIGH SCHOOL	23995 POINT LOOKOUT RD	LEONARDTO WN	20650	YES	YES	YES	YES	SCHOOL	NO	3003

PRECINCT	POLLING PLACE	ADDRESS	CITY	ZIP	SUITABLE FOR ELECTION	LOCATED NEAR MAJORITY OF VOTERS	ADA COMPLIANT	PUBLIC BUILDING	PUBLIC BUILDING TYPE	POLLING PLACE IN PRECINCT	PRECINCT WHERE POLLING PLACE IS LOCATED
3005	EVERGREEN ELEMENTARY SCHOOL	43765 EVERGREEN WAY	CALIFORNIA	20619	YES	YES	YES	YES	SCHOOL	NO	3004
3006	LEONARDTOWN MIDDLE SCHOOL	24015 POINT LOOKOUT ROAD	LEONARDTOWN	20650	YES	YES	YES	YES	SCHOOL	NO	3003
3007	LEONARDTOWN MIDDLE SCHOOL	24015 POINT LOOKOUT ROAD	LEONARDTOWN	20650	YES	YES	YES	YES	SCHOOL	NO	3003
4001	CHOPTICON HIGH SCHOOL	25390 COLTON POINT RD	MORGANZA	20660	YES	YES	YES	YES	SCHOOL	NO	3002
5001	MECHANICSVILLE FIREHOUSE	28165 HILLS CLUB ROAD	MECHANICSVILLE	20659	YES	YES	YES	YES	FIREHOUSE	YES	N/A
6001	HOLLYWOOD FIREHOUSE	24801 THREE NOTCH ROAD	HOLLYWOOD	20636	YES	YES	YES	YES	FIREHOUSE	YES	N/A
6002	OAKVILLE ELEMENTARY SCHOOL	26410 THREE NOTCH ROAD	MECHANICSVILLE	20659	YES	YES	YES	YES	SCHOOL	YES	N/A
6003	HOLLYWOOD ELEMENTARY SCHOOL	44345 JOY CHAPEL RD	HOLLYWOOD	20636	YES	YES	YES	YES	SCHOOL	YES	N/A
6004	HOLLYWOOD ELEMENTARY SCHOOL	44345 JOY CHAPEL RD	HOLLYWOOD	20636	YES	YES	YES	YES	SCHOOL	NO	6003
7001	DYNARD ELEM SCHOOL	23510 BUSHWOOD RD	CHAPTICO	20621	YES	YES	YES	YES	SCHOOL	YES	N/A
8001	BAY DISTRICT FIREHOUSE	46900 S SHANGRI-LA DR.	LEXINGTON PARK	20653	YES	YES	YES	YES	FIREHOUSE	YES	N/A

PRECINCT	POLLING PLACE	ADDRESS	CITY	ZIP	SUITABLE FOR ELECTION	LOCATED NEAR MAJORITY OF VOTERS	ADA COMPLIANT	PUBLIC BUILDING	PUBLIC BUILDING TYPE	POLLING PLACE IN PRECINCT	PRECINCT WHERE POLLING PLACE IS LOCATED
8002	TOWN CREEK ELEMENTARY SCHOOL	45805 DENT DRIVE	LEXINGTON PARK	20653	YES	YES	YES	YES	SCHOOL	NO	8006
8003	GREENVIEW KNOLLS ELEMENTARY SCHOOL	45711 MILITARY LANE	GREAT MILLS	20634	YES	YES	YES	YES	SCHOOL	YES	N/A
8004	PARK HALL ELEMENTARY SCHOOL	20343 HERMANVILLE ROAD	PARK HALL	20667	YES	YES	YES	YES	SCHOOL	YES	N/A
8005	EVERGREEN ELEMENTARY SCHOOL	43765 EVERGREEN WAY	CALIFORNIA	20619	YES	YES	YES	YES	SCHOOL	NO	3004
8006	ESPERANZA MIDDLE SCHOOL	22790 MAPLE ROAD	LEXINGTON PARK	20653	YES	YES	YES	YES	SCHOOL	YES	N/A
8007	GREEN HOLLY ELEMENTARY SCHOOL	46060 MILLSTONE LANDING ROAD	LEXINGTON PARK	20653	YES	YES	YES	YES	SCHOOL	NO	8006
8008	SPRING RIDGE MIDDLE SCHOOL	19856 THREE NOTCH ROAD	LEXINGTON PARK	20653	YES	YES	YES	YES	SCHOOL	YES	N/A
8009	GREENVIEW KNOLLS ELEMENTARY SCHOOL	45711 MILITARY LANE	GREAT MILLS	20634	YES	YES	YES	YES	SCHOOL	NO	8003
8010	TOWN CREEK ELEMENTARY SCHOOL	45805 DENT DRIVE	LEXINGTON PARK	20653	YES	YES	YES	YES	SCHOOL	NO	8006

<i>PRECINCT</i>	<i>POLLING PLACE</i>	<i>ADDRESS</i>	<i>CITY</i>	<i>ZIP</i>	<i>SUITABLE FOR ELECTION</i>	<i>LOCATED NEAR MAJORITY OF VOTERS</i>	<i>ADA COMPLIANT</i>	<i>PUBLIC BUILDING</i>	<i>PUBLIC BUILDING TYPE</i>	<i>POLLING PLACE IN PRECINCT</i>	<i>PRECINCT WHERE POLLING PLACE IS LOCATED</i>
9001	PINEY POINT ELEMENTARY SCHOOL	4455 ^o TALL TIMBERS RD.	TALL TIMBERS	20690	YES	YES	YES	YES	SCHOOL	NO	2001



Additional Information for Polling Locations Not in Precinct

PRECINCT	POLLING PLACE	ADDRESS	CITY	ZIP	PRECINCT WHERE POLLING PLACE IS LOCATED	IF NO POLLING PLACE IN PRECINCT, HAS THERE EVER BEEN A POLLING PLACE IN PRECINCT	JUSTIFICATION FOR NOT HAVING POLLING PLACE IN PRECINCT
1001	SPRING RIDGE MIDDLE SCHOOL	19856 THREE NOTCH RD	LEXINGTON PARK	20653	8008	NO	NO SUITABLE BUILDINGS IN PRECINCT LINES
3004	LEONARDTOWN HIGH SCHOOL	23995 POINT LOOKOUT RD	LEONARDTOWN	20650	3003	NO	NO SUITABLE BUILDINGS IN PRECINCT LINES
3005	EVERGREEN ELEMENTARY SCHOOL	43765 EVERGREEN WAY	CALIFORNIA	20619	3004	NO	NO SUITABLE BUILDINGS IN PRECINCT LINES
3006	LEONARDTOWN MIDDLE SCHOOL	24015 POINT LOOKOUT ROAD	LEONARDTOWN	20650	3003	NO	NO SUITABLE BUILDINGS IN PRECINCT LINES
3007	LEONARDTOWN MIDDLE SCHOOL	24015 POINT LOOKOUT ROAD	LEONARDTOWN	20650	3003	NO	NO SUITABLE BUILDINGS IN PRECINCT LINES
4001	CHOPTICON HIGH SCHOOL	25390 COLTON POINT RD	MORGANZA	20660	3002	NO	NO SUITABLE BUILDINGS IN PRECINCT LINES
6004	HOLLYWOOD ELEMENTARY SCHOOL	44345 JOY CHAPEL RD	HOLLYWOOD	20636	6003	NO	NO SUITABLE BUILDINGS IN PRECINCT LINES
8002	TOWN CREEK ELEMENTARY SCHOOL	45805 DENT DRIVE	LEXINGTON PARK	20653	8006	NO	NO SUITABLE BUILDINGS IN PRECINCT LINES
8005	EVERGREEN ELEMENTARY SCHOOL	43765 EVERGREEN WAY	CALIFORNIA	20619	3004	NO	NO SUITABLE BUILDINGS IN PRECINCT LINES

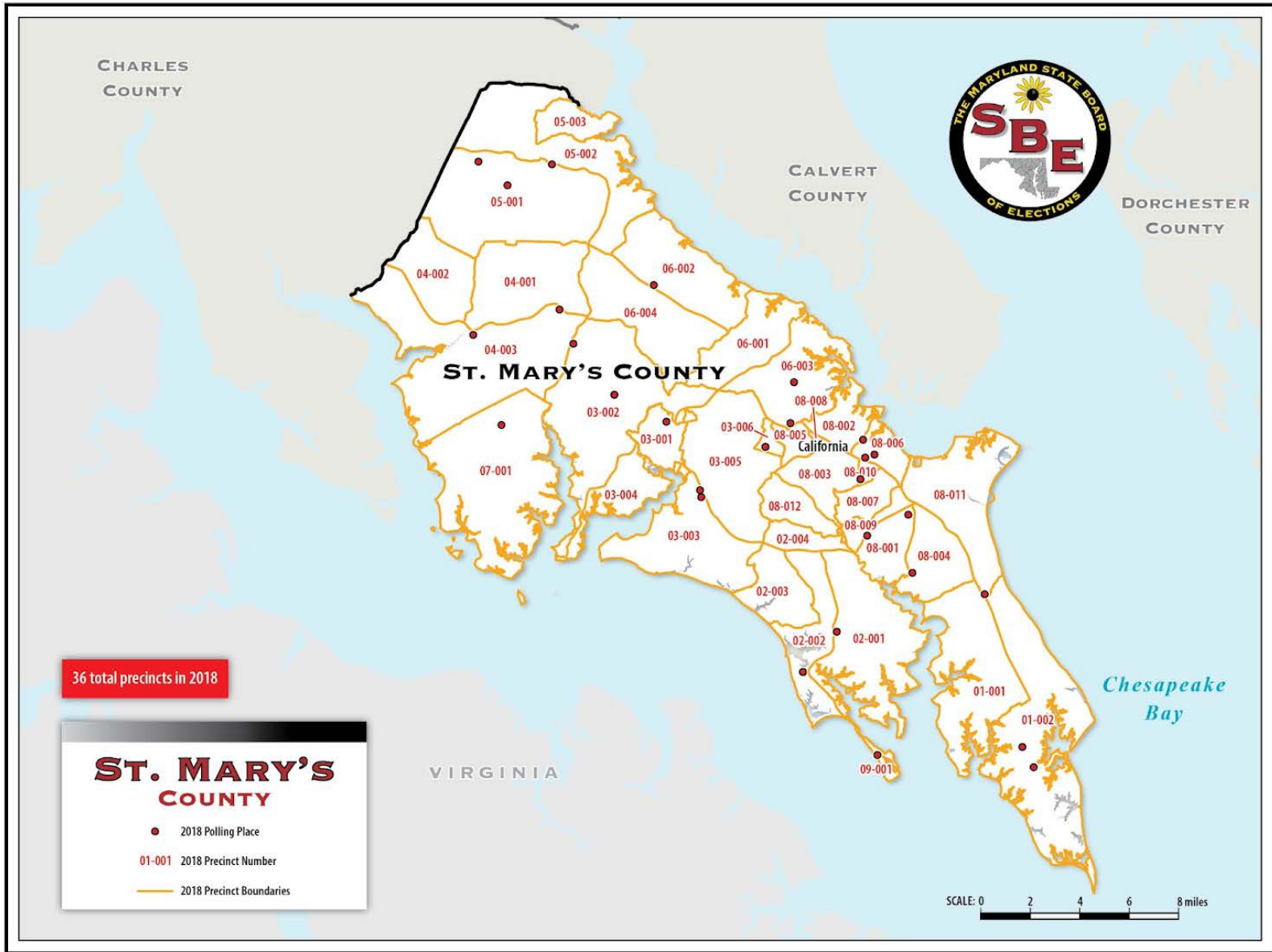
<i>PRECINCT</i>	<i>POLLING PLACE</i>	<i>ADDRESS</i>	<i>CITY</i>	<i>ZIP</i>	<i>PRECINCT WHERE POLLING PLACE IS LOCATED</i>	<i>IF NO POLLING PLACE IN PRECINCT, HAS THERE EVER BEEN A POLLING PLACE IN PRECINCT</i>	<i>JUSTIFICATION FOR NOT HAVING POLLING PLACE IN PRECINCT</i>
8007	GREEN HOLLY ELEMENTARY SCHOOL	46060 MILLSTONE LANDING ROAD	LEXINGTON PARK	20653	8006	NO	NO SUITABLE BUILDINGS IN PRECINCT LINES
8009	GREENVIEW KNOLLS ELEMENTARY SCHOOL	45711 MILITARY LANE	GREAT MILLS	20634	8003	NO	NO SUITABLE BUILDINGS IN PRECINCT LINES
8010	TOWN CREEK ELEMENTARY SCHOOL	45805 DENT DRIVE	LEXINGTON PARK	20653	8006	NO	NO SUITABLE BUILDINGS IN PRECINCT LINES
9001	PINEY POINT ELEMENTARY SCHOOL	44550 TALL TIMBERS RD.	TALL TIMBERS	20690	2001	YES	NO SUITABLE BUILDINGS IN PRECINCT LINES

Polling Places Used in 2018 but Not 2024

<i>POLLING PLACE</i>	<i>ADDRESS</i>	<i>SUITABLE FOR USE?</i>	<i>JUSTIFICATION</i>	<i>PRECINCT</i>
RIDGE FIREHOUSE	13820 POINT LOOKOUT RD, RIDGE, MD 20680	NO	NO HEATING OR A/C.	1002

POLLING PLACE	ADDRESS	SUITABLE FOR USE?	JUSTIFICATION	PRECINCT
VALLEY LEE FIREHOUSE	45245 DRAYDEN RD, VALLEY LEE, MD 20692	NO	HAS BEEN SOLD / UNRELIABLE FUTURE	2001
MARGARET BRENT MIDDLE SCHOOL	29675 POINT LOOKOUT RD, MECHANICSVILLE, MD 20659	NO	2022 LEGISLATIVE REDISTRICTING COMBINED THIS PRECINCT WITH AN EXISTING PRECINCT. NO LONGER NEEDED.	4001
CHRIST CHURCH PARISH HALL	37497 ZACK FOWLER RD, CHAPTICO, MD 20621	NO	NO LONGER AVAILABLE FOR USE	4001
MECHANICSVILLE E.S.	28585 THREE NOTCH RD, MECHANICSVILLE, MD 20659	NO	2022 LEGISLATIVE REDISTRICTING COMBINED THIS PRECINCT WITH AN EXISTING PRECINCT. NO LONGER NEEDED.	5001
LETTIE DENT E.S.	37840 NEW MARKET TURNER RD, MECHANICSVILLE, MD 20659	NO	2022 LEGISLATIVE REDISTRICTING COMBINED THIS PRECINCT WITH AN EXISTING PRECINCT. NO LONGER NEEDED.	5001
WHITE MARSH E.S.	29090 THOMPSON CORNER RD, MECHANICSVILLE, MD 20659	NO	2022 LEGISLATIVE REDISTRICTING COMBINED THIS PRECINCT WITH AN EXISTING PRECINCT. NO LONGER NEEDED.	5001

POLLING PLACE	ADDRESS	SUITABLE FOR USE?	JUSTIFICATION	PRECINCT
<i>GREAT MILLS H.S.</i>	<i>21130 GREAT MILLS RD, GREAT MILLS, MD 20634</i>	<i>NO</i>	<i>2022 LEGISLATIVE REDISTRICTING COMBINED THIS PRECINCT WITH AN EXISTING PRECINCT. NO LONGER NEEDED.</i>	<i>8001</i>
<i>SOMD HIGHER EDUCATION CENTER</i>	<i>4219 AIRPORT RD, CALIFORNIA, MD 20619</i>	<i>NO</i>	<i>2022 LEGISLATIVE REDISTRICTING COMBINED THIS PRECINCT WITH AN EXISTING PRECINCT. NO LONGER NEEDED.</i>	<i>6005</i>
<i>ISLAND IMPROVEMENT ASSOCIATION</i>	<i>16416 THOMAS RD, PINEY POINT, MD 20674</i>	<i>NO</i>	<i>SCHEDULED TO BE DEMOLISHED</i>	<i>9001</i>



Precinct Reduction Info

PRECINCT	% IN PERSON	% BY MAIL	% ELECTION DAY	% EARLY VOTING	SAME-DAY REG COUNTS	NUMBER OF REG. VOTERS 2018 V. 2023	PUBLIC TRANSPORTATION OPTIONS	DOES THIS PRECINCT HAVE DENSE CONCENTRATIONS OF REGISTERED VOTERS? WHERE?	DOES THE PRECINCT HAVE BOTH BELOW AVG. PERCENTAGE OF VOTER TURNOUT AND AN ABOVE AVG. PERCENTAGE OF DIVERSE RESIDENTS?	WHY IS THERE NO POLLING PLACE TO SERVE THEM IN THE PRECINCT? HOW DOES THE COUNTY PLAN TO SERVE VOTERS IN THESE AREAS?
1001	2020PG: 53% / 2022GP: 76% / 2022GG: 79%	2020PG: 47% / 2022GP: 24% / 2022GG: 21%	2020PG: 27% / 2022GP: 55% / 2022GG: 56%	2020PG: 25% / 2022GP: 19% / 2022GG: 21%	2020PG: 9 / 2022GP: 4 / 2022GG: 4	2018: 2272 / 2023: 2422	YES	YES, BLOCK 2002	NO	THIS ESTABLISHED POLLING PLACE IS CONSOLIDATED WITH 8008 AND IS .1 MILES FROM PRECINCT LINES
3004	2020PG: 51% / 2022GP: 71% / 2022GG: 75%	2020PG: 49% / 2022GP: 29% / 2022GG: 25%	2020PG: 16% / 2022GP: 45% / 2022GG: 51%	2020PG: 33% / 2022GP: 24% / 2022GG: 22%	2020PG: 3 / 2022GP: 7 / 2022GG: 7	2018: 2008 / 2023: 3339	YES	YES, BLOCK 1033	YES	THIS ESTABLISHED POLLING PLACE IS .1 MILES FROM RURAL PRECINCT LINES

PRECINCT	% IN PERSON	% BY MAIL	% ELECTION DAY	% EARLY VOTING	SAME-DAY REG COUNTS	NUMBER OF REG. VOTERS 2018 V. 2023	PUBLIC TRANSPORTATION OPTIONS	DOES THIS PRECINCT HAVE DENSE CONCENTRATIONS OF REGISTERED VOTERS? WHERE?	DOES THE PRECINCT HAVE BOTH BELOW AVG. PERCENTAGE OF VOTER TURNOUT AND AN ABOVE AVG. PERCENTAGE OF DIVERSE RESIDENTS?	WHY IS THERE NO POLLING PLACE TO SERVE THEM IN THE PRECINCT? HOW DOES THE COUNTY PLAN TO SERVE VOTERS IN THESE AREAS?
3005	2020PG: 61% / 2022GP: 74% / 2022GG: 79%	2020PG: 39% / 2022GP: 26% / 2022GG: 21%	2020PG: 21% / 2022GP: 48% / 2022GG: 51%	2020PG: 39% / 2022GP: 24% / 2022GG: 26%	2020PG: 7 / 2022GP: 4 / 2022GG: 4	2018: 1390 / 2023: 1099	YES	YES, BLOCK 2045	NO	THIS ESTABLISHED POLLING PLACE IS CONSOLIDATED WITH 8005 AND IS .6 MILES FROM PRECINCT LINES
3006	2020PG: 57% / 2022GP: 72% / 2022GG: 78%	2020PG: 43% / 2022GP: 28% / 2022GG: 22%	2020PG: 14% / 2022GP: 48% / 2022GG: 55%	2020PG: 42% / 2022GP: 19% / 2022GG: 20%	2020PG: 1 / 2022GP: 7 / 2022GG: 7	2018: 1390 / 2023: 72	YES	NO	YES	THIS ESTABLISHED POLLING PLACE IS CONSOLIDATED WITH 3003 AND 3007 AND IS 1.7 MILES FROM PRECINCT LINES

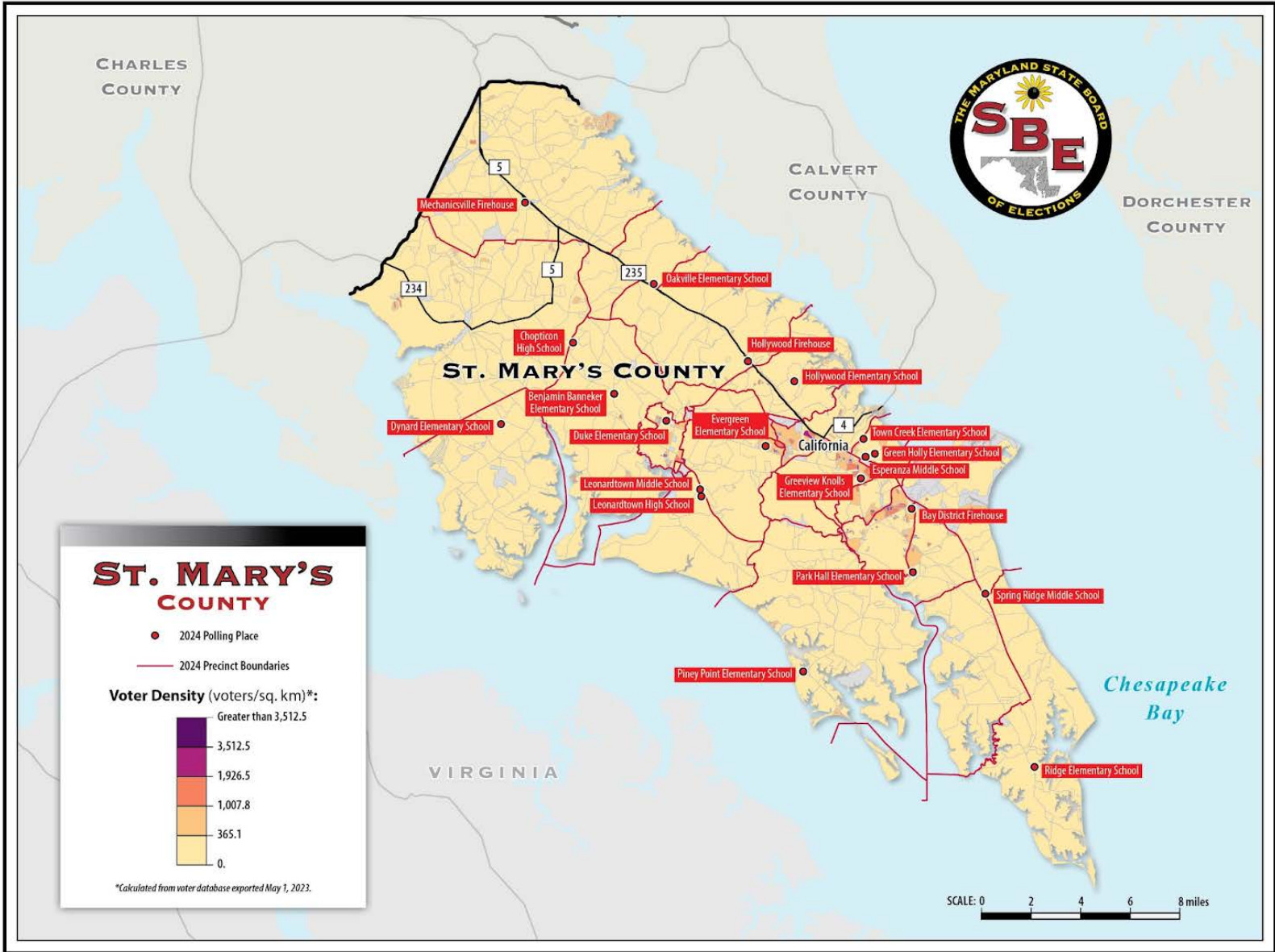
PRECINCT	% IN PERSON	% BY MAIL	% ELECTION DAY	% EARLY VOTING	SAME-DAY REG COUNTS	NUMBER OF REG. VOTERS 2018 V. 2023	PUBLIC TRANSPORTATION OPTIONS	DOES THIS PRECINCT HAVE DENSE CONCENTRATIONS OF REGISTERED VOTERS? WHERE?	DOES THE PRECINCT HAVE BOTH BELOW AVG. PERCENTAGE OF VOTER TURNOUT AND AN ABOVE AVG. PERCENTAGE OF DIVERSE RESIDENTS?	WHY IS THERE NO POLLING PLACE TO SERVE THEM IN THE PRECINCT? HOW DOES THE COUNTY PLAN TO SERVE VOTERS IN THESE AREAS?
3007	2020PG: N/A / 2022GP: 72% / 2022GG: 81%	2020PG: N/A / 2022GP: 28% / 2022GG: 19%	2020PG: N/A / 2022GP: 50% / 2022GG: 67%	2020PG: N/A / 2022GP: 22% / 2022GG: 11%	2020PG: N/A / 2022GP: 0 / 2022GG: 0	2018: N/A / 2023: 1 INACTIVE VOTER	YES	NO	NO	THIS ESTABLISHED POLLING PLACE IS CONSOLIDATED WITH 3003 AND 3006 AND IS 1.5 MILES FROM PRECINCT LINES

PRECINCT	% IN PERSON	% BY MAIL	% ELECTION DAY	% EARLY VOTING	SAME-DAY REG COUNTS	NUMBER OF REG. VOTERS 2018 V. 2023	PUBLIC TRANSPORTATION OPTIONS	DOES THIS PRECINCT HAVE DENSE CONCENTRATIONS OF REGISTERED VOTERS? WHERE?	DOES THE PRECINCT HAVE BOTH BELOW AVG. PERCENTAGE OF VOTER TURNOUT AND AN ABOVE AVG. PERCENTAGE OF DIVERSE RESIDENTS?	WHY IS THERE NO POLLING PLACE TO SERVE THEM IN THE PRECINCT? HOW DOES THE COUNTY PLAN TO SERVE VOTERS IN THESE AREAS?
4001	2020PG: 69% / 2022GP: 81% / 2022GG: 85%	2020PG: 31% / 2022GP: 19% / 2022GG: 15%	2020PG: 32% / 2022GP: 52% / 2022GG: 55%	2020PG: 36% / 2022GP: 28% / 2022GG: 29%	2020PG: 15 / 2022GP: 6 / 2022GG: 6	2018: 2851 / 2023: 2936	YES	NO	YES	SINCE 2020 WE HAVE ADDED 2 MORE EARLY VOTING CENTERS (ONE AT THE NORTH END OF THE COUNTY AND ONE AT THE SOUTH END) AND HAVE CHANGED/REMOVED PRECINCT LINES TO RURAL POLLING PLACE LOCATIONS THAT WERE WITHIN 3 MILES OF EACH OTHER.

PRECINCT	% IN PERSON	% BY MAIL	% ELECTION DAY	% EARLY VOTING	SAME-DAY REG COUNTS	NUMBER OF REG. VOTERS 2018 V. 2023	PUBLIC TRANSPORTATION OPTIONS	DOES THIS PRECINCT HAVE DENSE CONCENTRATIONS OF REGISTERED VOTERS? WHERE?	DOES THE PRECINCT HAVE BOTH BELOW AVG. PERCENTAGE OF VOTER TURNOUT AND AN ABOVE AVG. PERCENTAGE OF DIVERSE RESIDENTS?	WHY IS THERE NO POLLING PLACE TO SERVE THEM IN THE PRECINCT? HOW DOES THE COUNTY PLAN TO SERVE VOTERS IN THESE AREAS?
6004	2020PG: 69% / 2022GP: 80% / 2022GG: 83%	2020PG: 31% / 2022GP: 20% / 2022GG: 17%	2020PG: 19% / 2022GP: 51% / 2022GG: 52%	2020PG: 49% / 2022GP: 28% / 2022GG: 29%	2020PG: 7 / 2022GP: 1 / 2022GG: 1	2018: 1942 / 2023=971	YES	YES, BLOCK 2024	NO	DUE TO LEGISLATION THIS PRECINCT WAS DEVELOPED IN 2022 WITH THE ONLY SUITABLE LOCATION BEING 1 MILE FROM THE RURAL PRECINCT LINES
8002	2020PG: 58% / 2022GP: 68% / 2022GG: 77%	2020PG: 42% / 2022GP: 32% / 2022GG: 23%	2020PG: 17% / 2022GP: 49% / 2022GG: 53%	2020PG: 39% / 2022GP: 17% / 2022GG: 22%	2020PG: 7 / 2022GP: 8 / 2022GG: 8	2018: 1622 / 2023: 2081	YES	YES, BLOCK 4012	NO	THIS ESTABLISHED POLLING PLACE IS CONSOLIDATED WITH 8010 AND IS .1 MILES FROM PRECINCT LINES

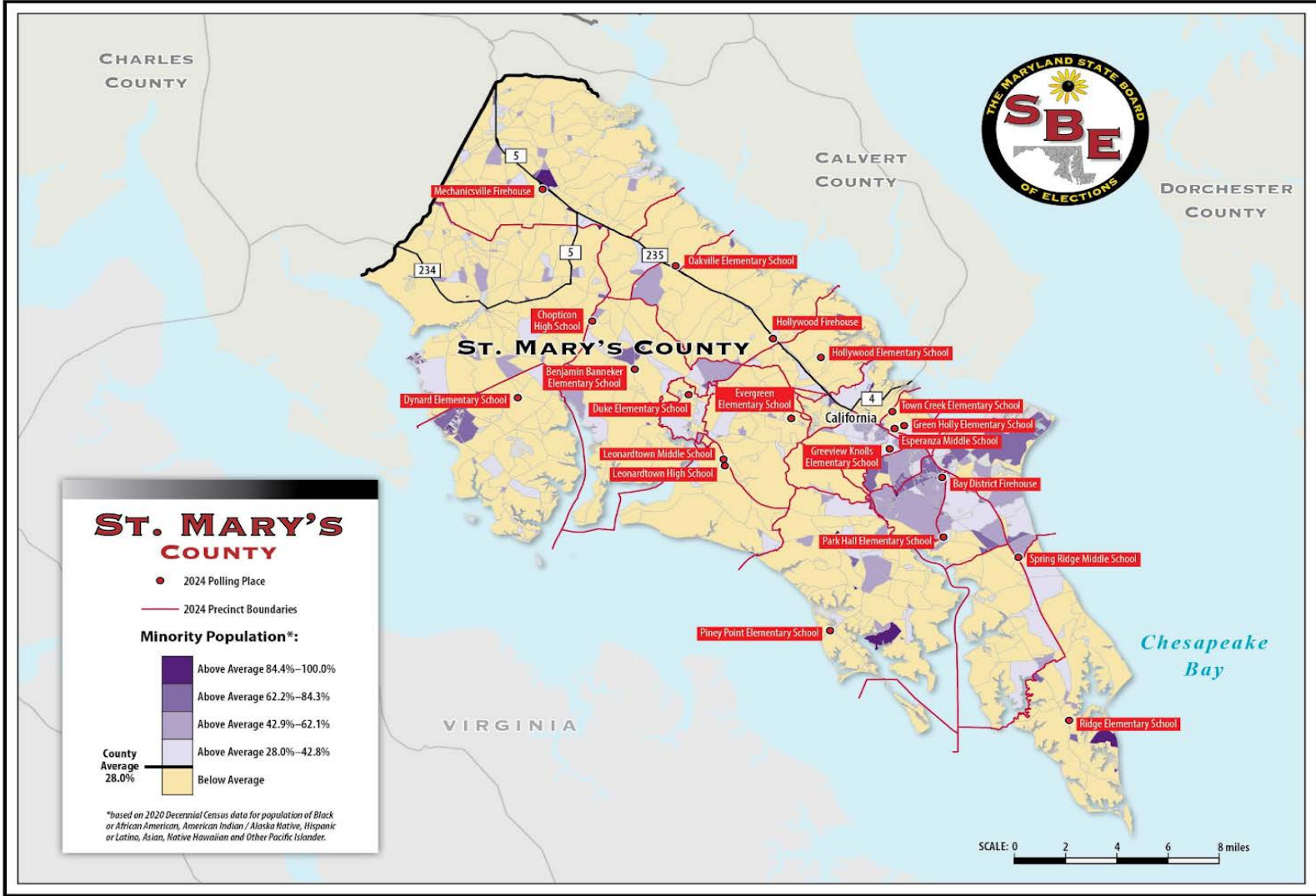
PRECINCT	% IN PERSON	% BY MAIL	% ELECTION DAY	% EARLY VOTING	SAME-DAY REG COUNTS	NUMBER OF REG. VOTERS 2018 V. 2023	PUBLIC TRANSPORTATION OPTIONS	DOES THIS PRECINCT HAVE DENSE CONCENTRATIONS OF REGISTERED VOTERS? WHERE?	DOES THE PRECINCT HAVE BOTH BELOW AVG. PERCENTAGE OF VOTER TURNOUT AND AN ABOVE AVG. PERCENTAGE OF DIVERSE RESIDENTS?	WHY IS THERE NO POLLING PLACE TO SERVE THEM IN THE PRECINCT? HOW DOES THE COUNTY PLAN TO SERVE VOTERS IN THESE AREAS?
8005	2020PG: 55% / 2022GP: 73% / 2022GG: 75%	2020PG: 45% / 2022GP: 27% / 2022GG: 25%	2020PG: 15% / 2022GP: 45% / 2022GG: 50%	2020PG: 38% / 2022GP: 25% / 2022GG: 23%	2020PG: 8 / 2022GP: 13 / 2022GG: 13	2018: 2373 / 2023: 3570	YES	YES, BLOCK 2045	YES	THIS ESTABLISHED POLLING PLACE IS CONSOLIDATED WITH 3005 AND IS .9 MILES FROM PRECINCT LINES
8007	2020PG: 60% / 2022GP: 74% / 2022GG: 82%	2020PG: 40% / 2022GP: 26% / 2022GG: 18%	2020PG: 21% / 2022GP: 49% / 2022GG: 56%	2020PG: 36% / 2022GP: 21% / 2022GG: 24%	2020PG: 16 / 2022GP: 7 / 2022GG: 7	2018: 2441 / 2023: 2904	YES	YES, BLOCK 3007	YES	THIS ESTABLISHED POLLING PLACE IS .4 MILES FROM PRECINCT LINES
8009	2020PG: 61% / 2022GP: 73% / 2022GG: 79%	2020PG: 39% / 2022GP: 27% / 2022GG: 21%	2020PG: 26% / 2022GP: 49% / 2022GG: 51%	2020PG: 31% / 2022GP: 21% / 2022GG: 26%	2020PG: 30 / 2022GP: 7 / 2022GG: 7	2018: 443 / 2023: 526	YES	YES, BLOCK 2006	YES	THIS ESTABLISHED POLLING PLACE IS CONSOLIDATED WITH 8003 AND IS 5 MILES FROM RURAL PRECINCT LINES

PRECINCT	% IN PERSON	% BY MAIL	% ELECTION DAY	% EARLY VOTING	SAME-DAY REG COUNTS	NUMBER OF REG. VOTERS 2018 V. 2023	PUBLIC TRANSPORTATION OPTIONS	DOES THIS PRECINCT HAVE DENSE CONCENTRATIONS OF REGISTERED VOTERS? WHERE?	DOES THE PRECINCT HAVE BOTH BELOW AVG. PERCENTAGE OF VOTER TURNOUT AND AN ABOVE AVG. PERCENTAGE OF DIVERSE RESIDENTS?	WHY IS THERE NO POLLING PLACE TO SERVE THEM IN THE PRECINCT? HOW DOES THE COUNTY PLAN TO SERVE VOTERS IN THESE AREAS?
8010	2020PG: 56% / 2022GP: 72% / 2022GG: 81%	2020PG: 44% / 2022GP: 28% / 2022GG: 19%	2020PG: 21% / 2022GP: 51% / 2022GG: 52%	2020PG: 34% / 2022GP: 21% / 2022GG: 27%	2020PG: 4 / 2022GP: 3 / 2022GG: 3	2018: 957 / 2023: 7	YES	YES, BLOCK 3022	YES	DUE TO LEGISLATION, THIS PRECINCT WAS DEVELOPED IN 2022 WITH THE ONLY SUITABLE LOCATION BEING 3.3 MILES FROM THE CONSOLIDATED POLLING LOCATION
9001	2020PG: 40% / 2022GP: 76% / 2022GG: 76%	2020PG: 60% / 2022GP: 24% / 2022GG: 24%	2020PG: 13% / 2022GP: 58% / 2022GG: 60%	2020PG: 25% / 2022GP: 14% / 2022GG: 14%	2020PG: 0 / 2022GP: 1 / 2022GG: 1	2018: 198 / 2023: 218	YES	NO	NO	THIS ESTABLISHED POLLING PLACE IS CONSOLIDATED WITH 2001 AND IS 3.4 MILES FROM RURAL PRECINCT LINES

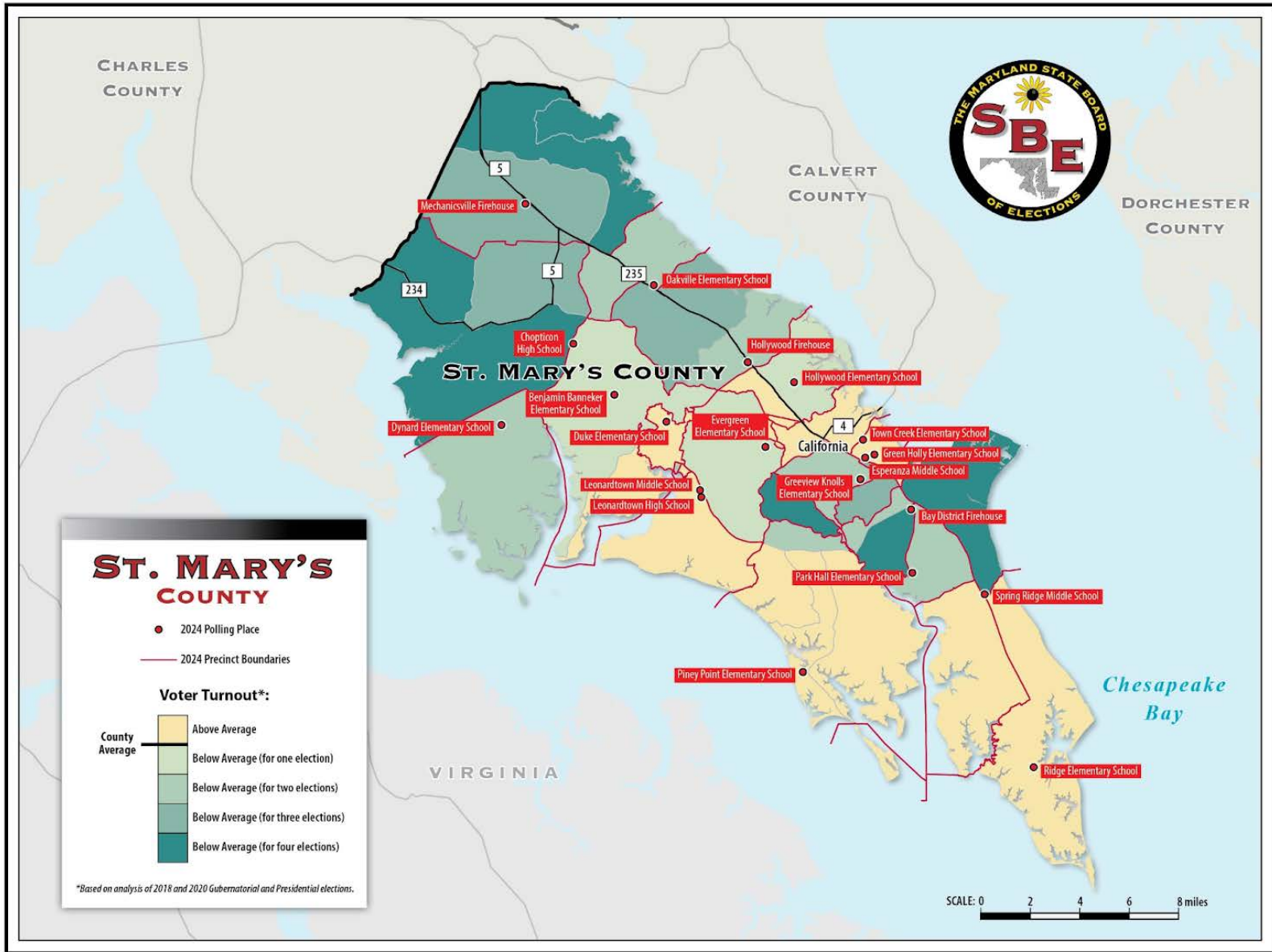


Historically Disenfranchised Community Analysis

LBE provided the required analysis of the impact on the ability of historically disenfranchised communities to cast a ballot. LBE's analysis properly showed no negative effect on access to voting for historically disenfranchised communities.



Created 2023-11-19



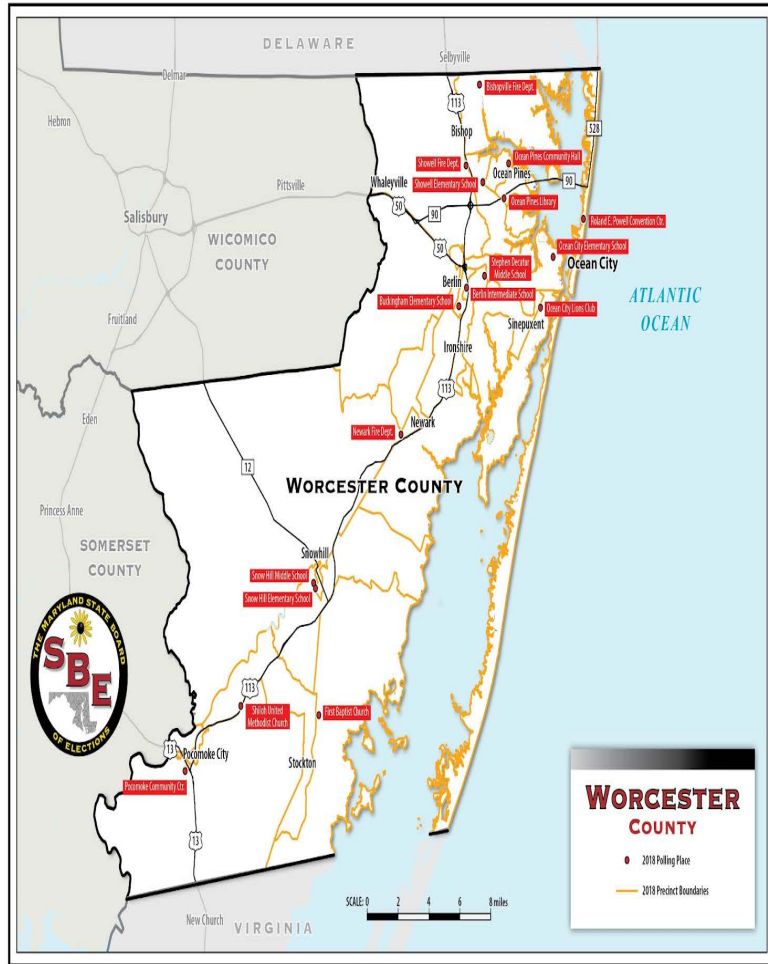
WORCESTER COUNTY

Building, Precinct, Polling Place Comparison 2018 to 2024

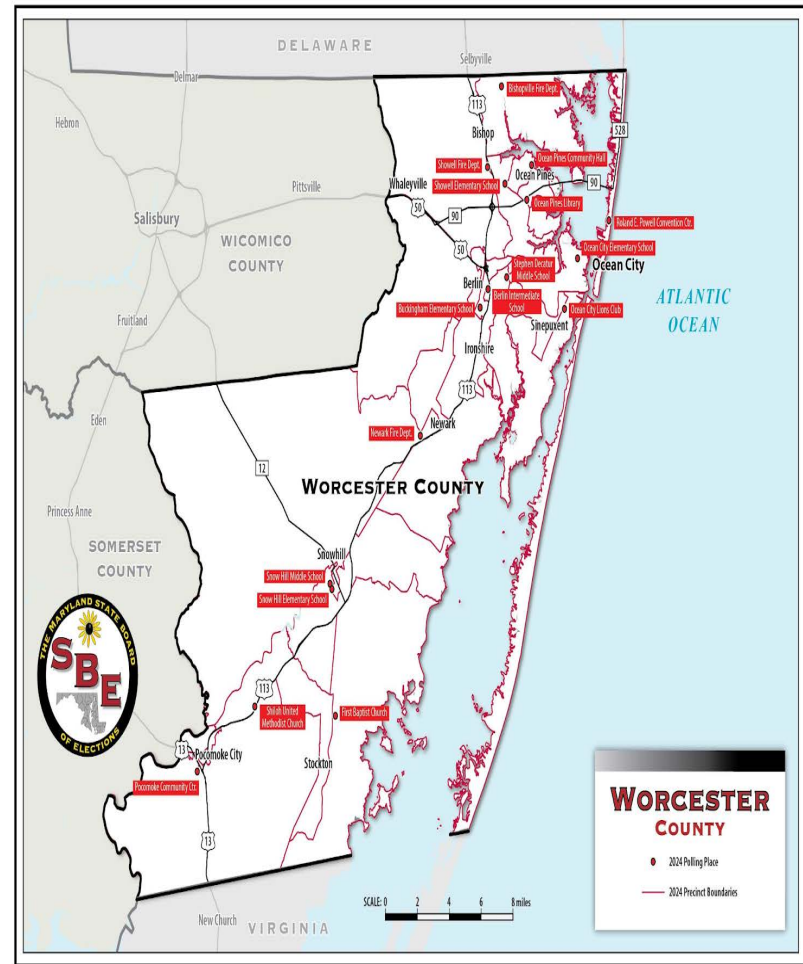
	<i>2018</i>	<i>2024</i>
<i>NUMBER OF INDIVIDUAL BUILDINGS</i>	<i>17</i>	<i>16</i>
<i>NUMBER OF PRECINCTS</i>	<i>20</i>	<i>20</i>
<i>NUMBER OF POLLING PLACES</i>	<i>17</i>	<i>16</i>



2018 Precinct and Polling Places



2024 Precincts and Polling Places



Plan to Maximize Voter Participation in County

“The majority of our polling places are public buildings which are accessible and known well to the public. Each voter will receive a sample ballot which will have polling place and dropbox locations. This information will also be on our website and social media accounts.”

2024 Polling Locations

PRECINCT	POLLING PLACE	ADDRESS	CITY	ZIP	SUITABLE FOR ELECTION	LOCATED NEAR MAJORITY OF VOTERS	ADA COMPLIANT	PUBLIC BUILDING	PUBLIC BUILDING TYPE	POLLING PLACE IN PRECINCT	PRECINCT WHERE POLLING PLACE IS LOCATED
1001	POCOMOKE COMMUNITY CENTER	1410 MARKET STREET	POCOMOKE CITY	21851	YES	YES	YES	YES	COMMUNITY CENTER	YES	N/A
1002	FIRST BAPTIST CHURCH	5912 TAYLOR LANDING ROAD	GIRDLETREE	21829	YES	YES	YES	NO	CHURCH/NO	YES	N/A
2001	SHILOH UNITED METHODIST CHURCH	2655 WORCESTER HWY	POCOMOKE CITY	21851	YES	YES	YES	NO	CHURCH/NO	YES	N/A
2002	SNOW HILL MIDDLE SCHOOL	522 COULBOURNE LANE	SNOW HILL	21863	YES	YES	YES	YES	SCHOOL	YES	N/A
2003	NEWARK FIRE DEPARTMENT	8338 NEWARK ROAD	NEWARK	21841	YES	YES	YES	YES	FIRE DEPARTMENT	YES	N/A
2004	BERLIN INTERMEDIA TE SCHOOL	309 FRANKLIN AVE	BERLIN	21811	YES	YES	YES	YES	SCHOOL	NO	3003

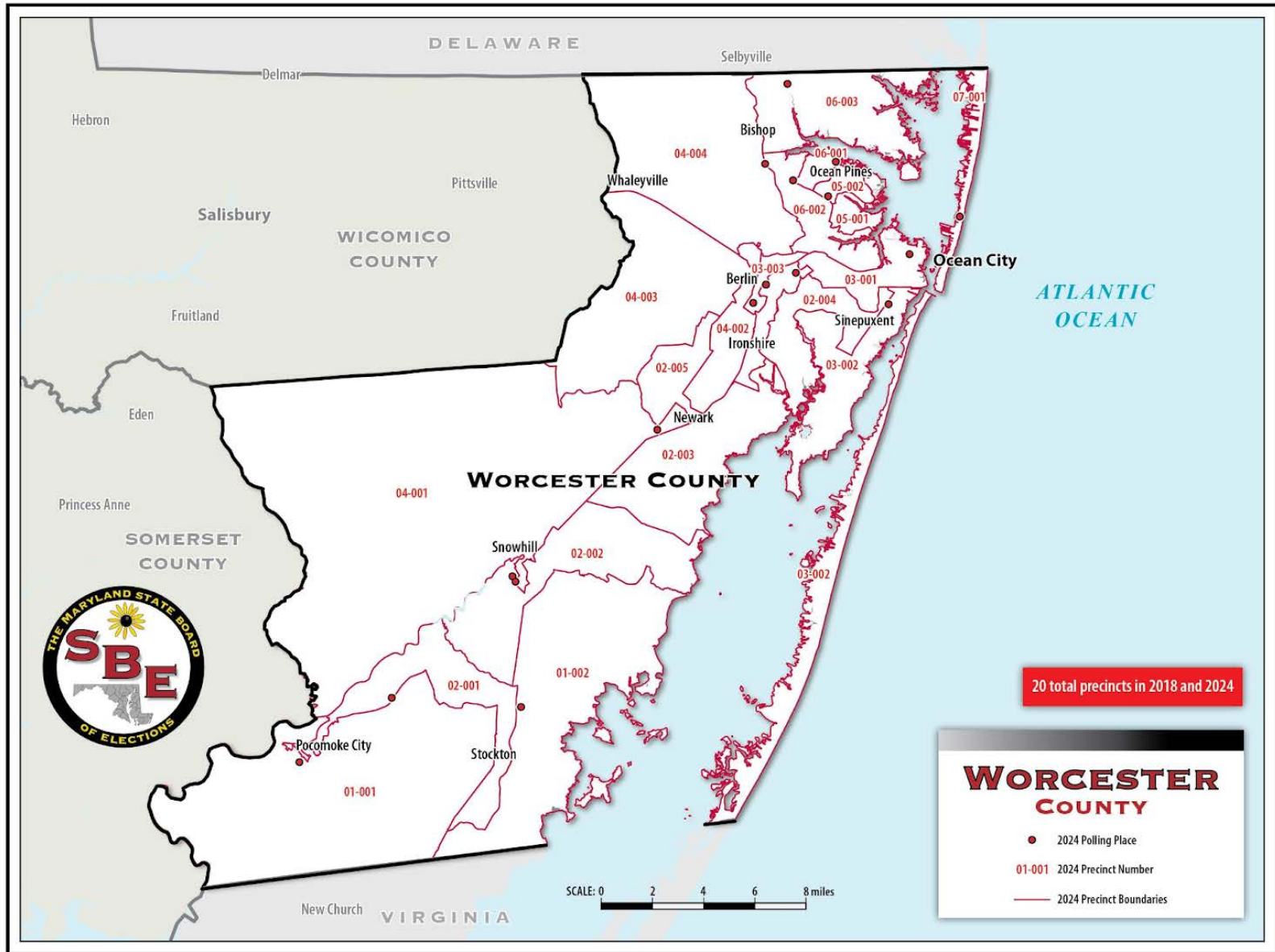
PRECINCT	POLLING PLACE	ADDRESS	CITY	ZIP	SUITABLE FOR ELECTION	LOCATED NEAR MAJORITY OF VOTERS	ADA COMPLIANT	PUBLIC BUILDING	PUBLIC BUILDING TYPE	POLLING PLACE IN PRECINCT	PRECINCT WHERE POLLING PLACE IS LOCATED
2005	STEPHEN DECATUR MIDDLE SCHOOL	9815 SEAHAWK RD	BERLIN	21811	YES	YES	YES	YES	SCHOOL	YES	N/A
3001	OCEAN CITY ELEMENTARY SCHOOL	12828 CENTER DRIVE	OCEAN CITY	21842	YES	YES	YES	YES	SCHOOL	YES	N/A
3002	OCEAN CITY LIONS CLUB	12534 AIRPORT ROAD	BERLIN	21811	YES	YES	YES	NO	LIONS CLUB/NO	YES	N/A
3003	BERLIN INTERMEDIA TE SCHOOL	309 FRANKLIN AVE	BERLIN	21811	YES	YES	YES	YES	SCHOOL	YES	N/A
4001	SNOW HILL MIDDLE SCHOOL	522 COULBOURNE LANE	SNOW HILL	21863	YES	YES	YES	YES	SCHOOL	NO	2002
4002	BUCKINGHAM ELEMENTARY SCHOOL	100 BUCKINGHAM RD	BERLIN	21811	YES	YES	YES	YES	SCHOOL	YES	N/A
4003	BUCKINGHAM ELEMENTARY SCHOOL	100 BUCKINGHAM RD	BERLIN	21811	YES	YES	YES	YES	SCHOOL	NO	4002
4004	SHOWELL FIRE DEPARTMENT	11620 WORCESTER HIGHWAY	SHOWELL	21862	YES	YES	YES	YES	FIRE DEPARTMENT	YES	N/A
5001	SHOWELL ELEMENTARY SCHOOL	11318 SHOWELL SCHOOL ROAD	BERLIN	21811	YES	YES	YES	YES	SCHOOL	NO	6002
5002	OCEAN PINES LIBRARY	11107 CATHELL ROAD	BERLIN	21811	YES	YES	YES	YES	LIBRARY	YES	N/A

PRECINCT	POLLING PLACE	ADDRESS	CITY	ZIP	SUITABLE FOR ELECTION	LOCATED NEAR MAJORITY OF VOTERS	ADA COMPLIANT	PUBLIC BUILDING	PUBLIC BUILDING TYPE	POLLING PLACE IN PRECINCT	PRECINCT WHERE POLLING PLACE IS LOCATED
6001	OCEAN PINES COMMUNITY HALL	239 OCEAN PARKWAY	OCEAN PINES	21811	YES	YES	YES	YES	COMMUNITY CENTER	YES	N/A
6002	SHOWELL ELEMENTARY SCHOOL	11318 SHOWELL SCHOOL ROAD	BERLIN	21811	YES	YES	YES	YES	SCHOOL	YES	N/A
6003	BISHOPVILLE FIRE DEPARTMENT	10709 BISHOPVILLE ROAD	BISHOPVILLE	21813	YES	YES	YES	YES	FIRE DEPARTMENT	YES	N/A
7001	ROLAND E POWELL CONVENTION CENTER	4001 COASTAL HIGHWAY	OCEAN CITY	21842	YES	YES	YES	YES	CONVENTION CENTER	YES	N/A

Additional Information for Polling Locations Not in Precinct

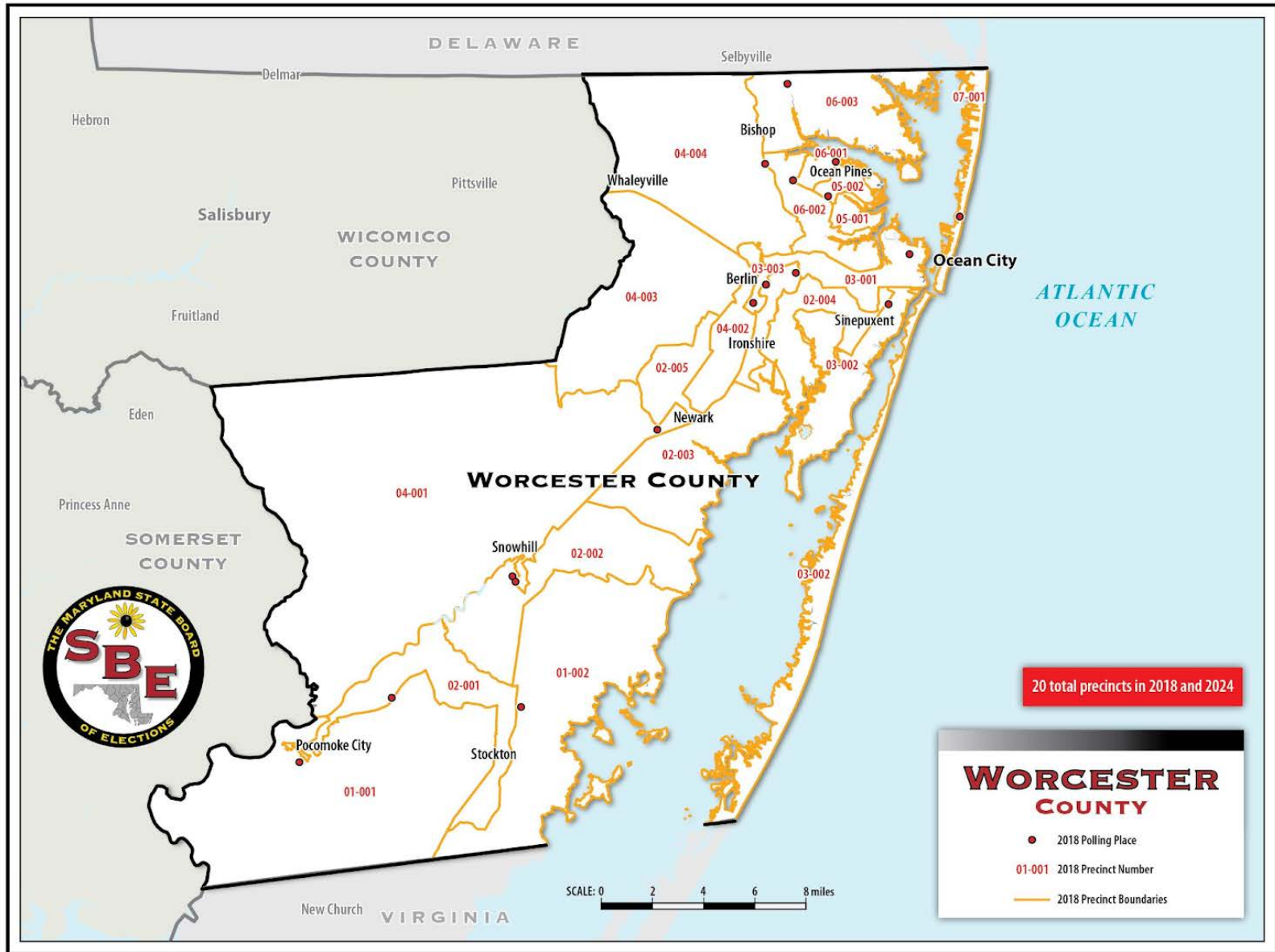
PRECINCT	POLLING PLACE	ADDRESS	CITY	ZIP	PRECINCT WHERE POLLING PLACE IS LOCATED	IF NO POLLING PLACE IN PRECINCT, HAS THERE EVER BEEN A POLLING PLACE IN PRECINCT	JUSTIFICATION FOR NOT HAVING POLLING PLACE IN PRECINCT
2004	BERLIN INTERMEDIATE SCHOOL	309 FRANKLIN AVE	BERLIN	21811	3003	NO	NO SUITABLE LOCATION IN PRECINCT
4001	SNOW HILL MIDDLE SCHOOL	522 COULBOURNE LANE	SNOW HILL	21863	2002	YES	NO SUITABLE LOCATION IN PRECINCT

<i>PRECINCT</i>	<i>POLLING PLACE</i>	<i>ADDRESS</i>	<i>CITY</i>	<i>ZIP</i>	<i>PRECINCT WHERE POLLING PLACE IS LOCATED</i>	<i>IF NO POLLING PLACE IN PRECINCT, HAS THERE EVER BEEN A POLLING PLACE IN PRECINCT</i>	<i>JUSTIFICATION FOR NOT HAVING POLLING PLACE IN PRECINCT</i>
4003	BUCKINGHAM ELEMENTARY SCHOOL	100 BUCKINGHAM RD	BERLIN	21811	4002	NO	NO SUITABLE LOCATION IN PRECINCT
5001	SHOWELL ELEMENTARY SCHOOL	11318 SHOWELL SCHOOL ROAD	BERLIN	21811	6002	NO	NO SUITABLE LOCATION IN PRECINCT



Polling Places Used in 2018 but Not 2024

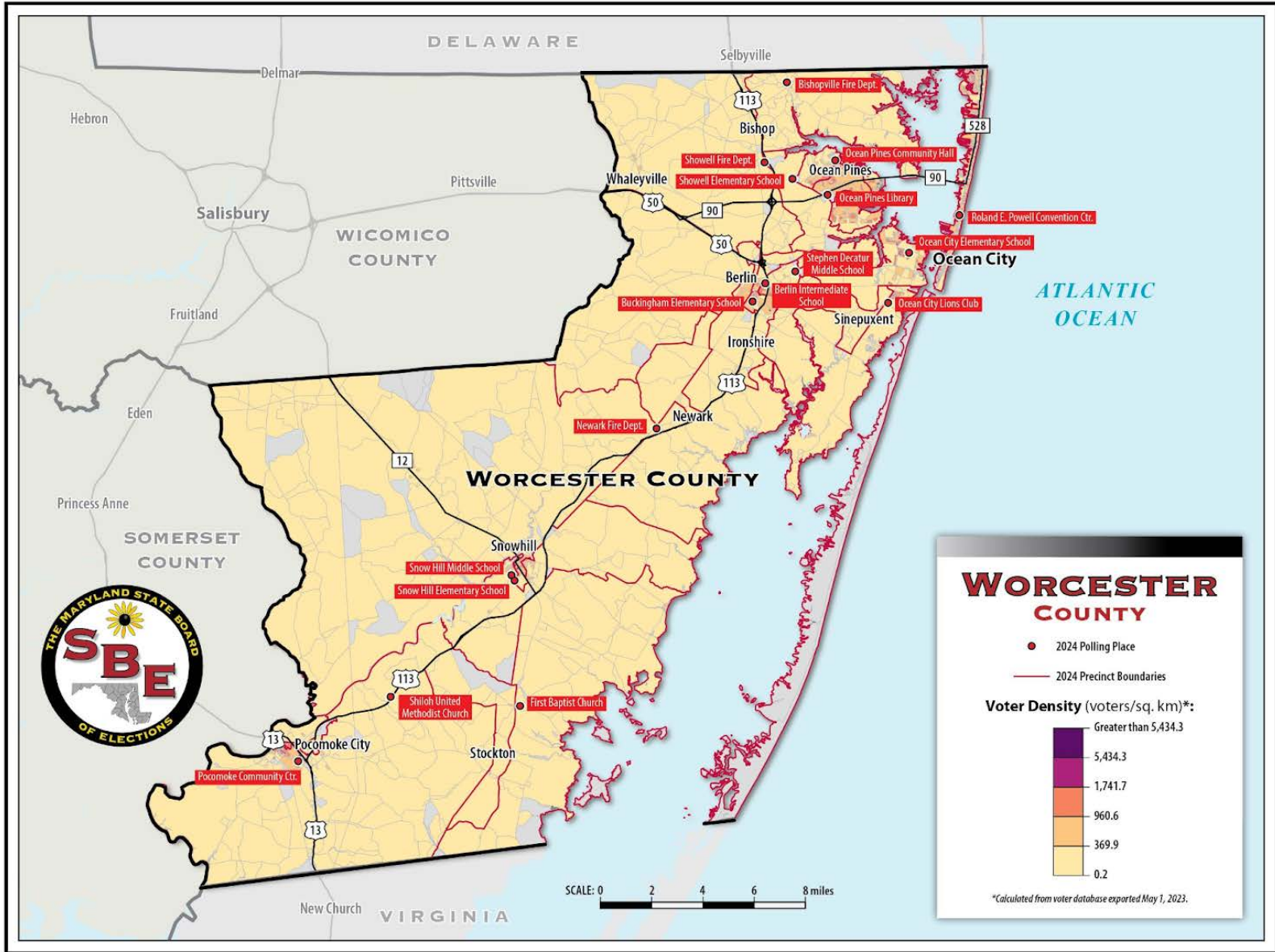
<i>POLLING PLACE</i>	<i>ADDRESS</i>	<i>SUITABLE FOR USE?</i>	<i>JUSTIFICATION</i>	<i>PRECINCT</i>
<p><i>SNOW HILL ELEMENTARY SCHOOL</i></p>	<p><i>515 COULBOURNE LN, SNOW HILL, MD 21863</i></p>	<p><i>NO</i></p>	<p><i>POLLING PLACE WAS LOCATED IN PRECINCT 2002 ACROSS THE STREET FROM THAT PRECINCT. IT CAUSED CONFUSION FOR THE VOTERS, AS THEY WERE GOING TO THE INCORRECT PRECINCT AND OPTING TO VOTE PROVISIONAL BALLOTS. A VIABLE LOCATION IN 4001 COULD NOT BE FOUND.</i></p>	<p><i>4001</i></p>



Precinct Reduction Info

PRECINCT	% IN PERSON	% BY MAIL	% ELECTION DAY	% EARLY VOTING	SAME-DAY REG COUNTS	NUMBER OF REG. VOTERS 2018 V. 2023	PUBLIC TRANSPORTATION OPTIONS	DOES THIS PRECINCT HAVE DENSE CONCENTRATIONS OF REGISTERED VOTERS? WHERE?	DOES THE PRECINCT HAVE BOTH BELOW AVG. PERCENTAGE OF VOTER TURNOUT AND AN ABOVE AVG. PERCENTAGE OF DIVERSE RESIDENTS?	WHY IS THERE NO POLLING PLACE TO SERVE THEM IN THE PRECINCT? HOW DOES THE COUNTY PLAN TO SERVE VOTERS IN THESE AREAS?
2004	2020PG: 72% / 2022GP: 70% / 2022GG: 81%	2020PG: 28% / 2022GP: 30% / 2022GG: 19%	2020PG: 23% / 2022GP: 35% / 2022GG: 62%	2020PG: 45% / 2022GP: 31% / 2022GG: 17%	2020PG: 3 / 2022GP: 2 / 2022GG: 2	2018: 580 / 2023: 692	NONE	NO	YES	WE HAD DIFFICULTY FINDING A CONSISTENT AND PUBLIC SPACE THAT WOULD SERVE THE VOTERS WELL. BERLIN INTERMEDIATE SCHOOL IS WITHIN A MILE OF THE PRECINCT AND IT HAS AMPLE PARKING AND SPACE, WHICH IS WHY WE WENT WITH IT.
4001	2020PG: 71% / 2022GP: 76% / 2022GG: 81%	2020PG: 29% / 2022GP: 24% / 2022GG: 19%	2020PG: 43% / 2022GP: 63% / 2022GG: 70%	2020PG: 26% / 2022GP: 11% / 2022GG: 10%	2020PG: 11 / 2022GP: 2 / 2022GG: 2	2018: 2431 / 2023: 2709	NONE	NO	NO	

PRECINCT	% IN PERSON	% BY MAIL	% ELECTION DAY	% EARLY VOTING	SAME-DAY REG COUNTS	NUMBER OF REG. VOTERS 2018 V. 2023	PUBLIC TRANSPORTATION OPTIONS	DOES THIS PRECINCT HAVE DENSE CONCENTRATIONS OF REGISTERED VOTERS? WHERE?	DOES THE PRECINCT HAVE BOTH BELOW AVG. PERCENTAGE OF VOTER TURNOUT AND AN ABOVE AVG. PERCENTAGE OF DIVERSE RESIDENTS?	WHY IS THERE NO POLLING PLACE TO SERVE THEM IN THE PRECINCT? HOW DOES THE COUNTY PLAN TO SERVE VOTERS IN THESE AREAS?
4003	2020PG: 78% / 2022GP: 87% / 2022GG: 86%	2020PG: 22% / 2022GP: 13% / 2022GG: 14%	2020PG: 29% / 2022GP: 68% / 2022GG: 71%	2020PG: 47% / 2022GP: 18% / 2022GG: 14%	2020PG: 3 / 2022GP: 1 / 2022GG: 1	2018: 376 / 2023: 465	NONE	NO	NO	
5001	2020PG: 59% / 2022GP: 65% / 2022GG: 72%	2020PG: 41% / 2022GP: 35% / 2022GG: 28%	2020PG: 11% / 2022GP: 49% / 2022GG: 50%	2020PG: 45% / 2022GP: 15% / 2022GG: 21%	2020PG: 3 / 2022GP: 6 / 2022GG: 6	2013241 V. 3798	NONE	YES. WATERTOWN RD, GRANBY LN, FOOTBRIDGE TRL, LORD GUY TER, CROSSBOW TRL	NO	WE TRIED THE COMMUNITY CHURCH, WE TRIED THE FIREHOUSE, BUT WE CONSTANTLY RAN INTO TROUBLE WITH MANAGEMENT, SO WE TRIED USING SHOWELL ELEMENTARY SCHOOL. IT HAS PLENTY OF PARKING AND SPACE AND NOT FAR AWAY. THIS PRECINCT HAS CONSISTENT HIGH TURNOUT.



Historically Disenfranchised Community Analysis

LBE provided the required analysis of the impact on the ability of historically disenfranchised communities to cast a ballot. LBE's analysis properly showed no negative effect on access to voting for historically disenfranchised communities.

